



KFB: Key Facts For Buyers

A Guide to This Property & the Local Area

Friday 12th September 2025



26, TOR VIEW, CHEDDAR, BS27 3NQ

Cooper and Tanner

2 Saxon Court Cheddar BS27 3NA

01934 740055

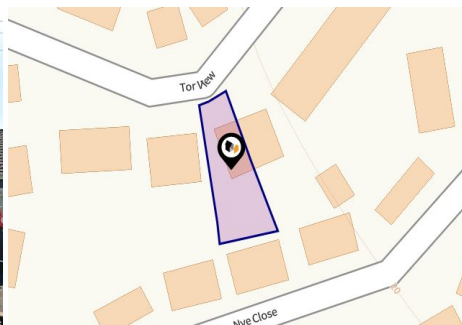
cheddar@cooperandtanner.co.uk

cooperandtanner.co.uk



Property Overview

COOPER
AND
TANNER



Property

Type:	Semi-Detached
Bedrooms:	3
Floor Area:	1,140 ft ² / 106 m ²
Plot Area:	0.13 acres
Council Tax :	Band C
Annual Estimate:	£2,168
Title Number:	ST354578
UPRN:	100040911337

Tenure: Freehold

Local Area

Local Authority:	Somerset
Conservation Area:	No
Flood Risk:	
• Rivers & Seas	Very low
• Surface Water	Very low

Estimated Broadband Speeds
(Standard - Superfast - Ultrafast)

15	75	1800
mb/s	mb/s	mb/s

Mobile Coverage:
(based on calls indoors)

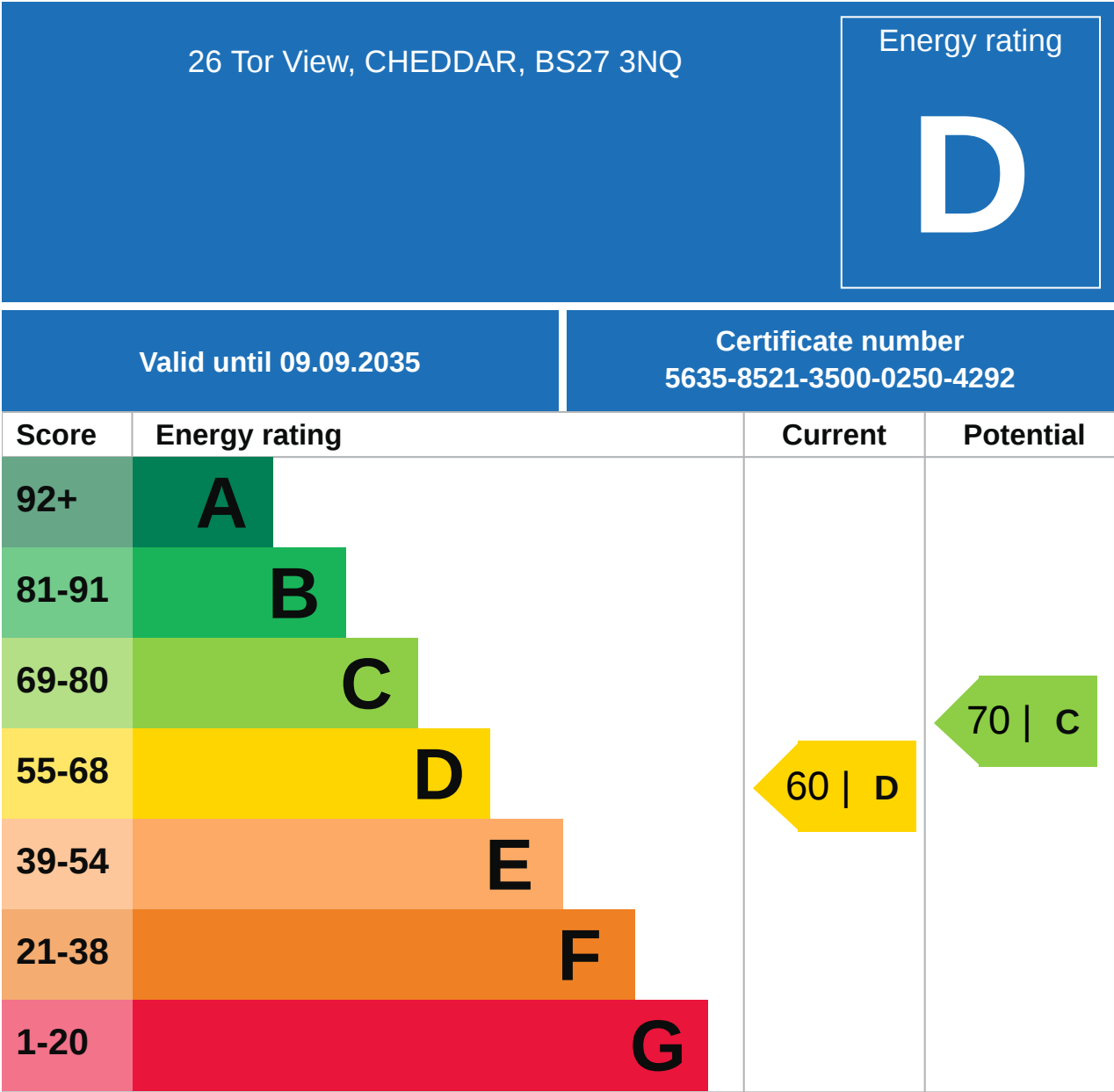


Satellite/Fibre TV Availability:



Property
EPC - Certificate

COOPER
AND
TANNER



Property

EPC - Additional Data

COOPER
AND
TANNER

Additional EPC Data

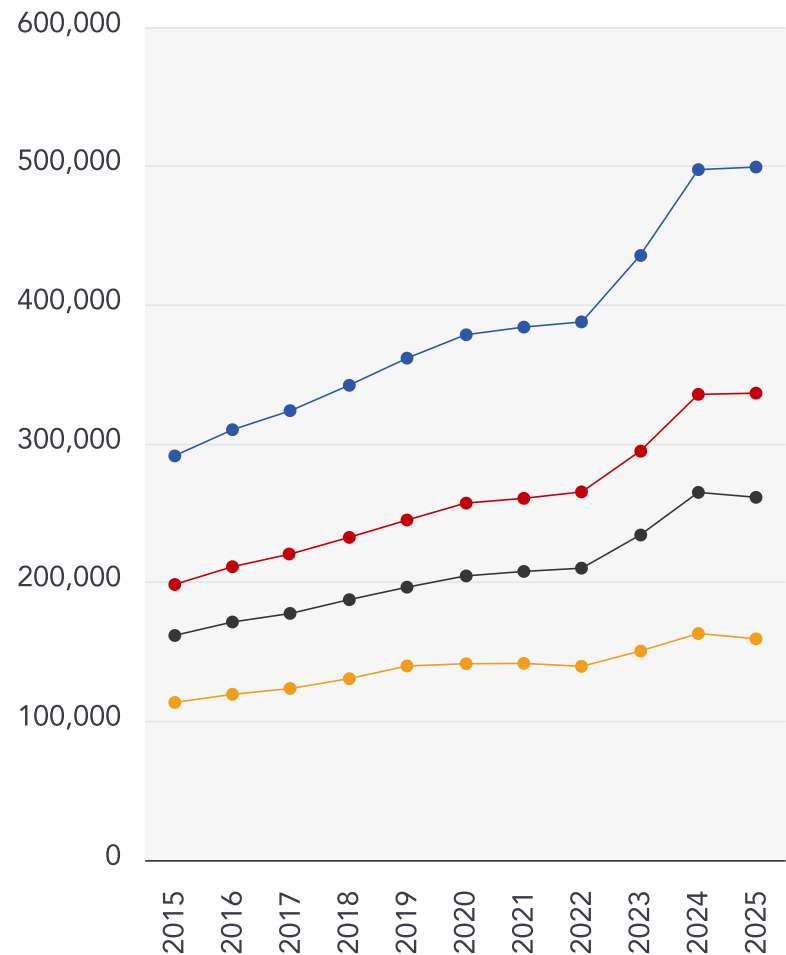
Property Type:	Semi-detached house
Walls:	Cavity wall, filled cavity
Walls Energy:	Good
Roof:	Pitched, 250 mm loft insulation
Roof Energy:	Good
Window:	Fully double glazed
Window Energy:	Poor
Main Heating:	Boiler and radiators, mains gas
Main Heating Energy:	Good
Main Heating Controls:	Programmer, room thermostat and TRVs
Main Heating Controls Energy:	Good
Hot Water System:	From main system
Hot Water Energy Efficiency:	Good
Lighting:	Below average lighting efficiency
Lighting Energy:	Very poor
Floors:	Suspended, no insulation (assumed)
Secondary Heating:	Room heaters, mains gas
Air Tightness:	(not tested)
Total Floor Area:	106 m ²

Market

House Price Statistics

COOPER
AND
TANNER

10 Year History of Average House Prices by Property Type in BS27



Detached

+71.47%

Semi-Detached

+69.44%

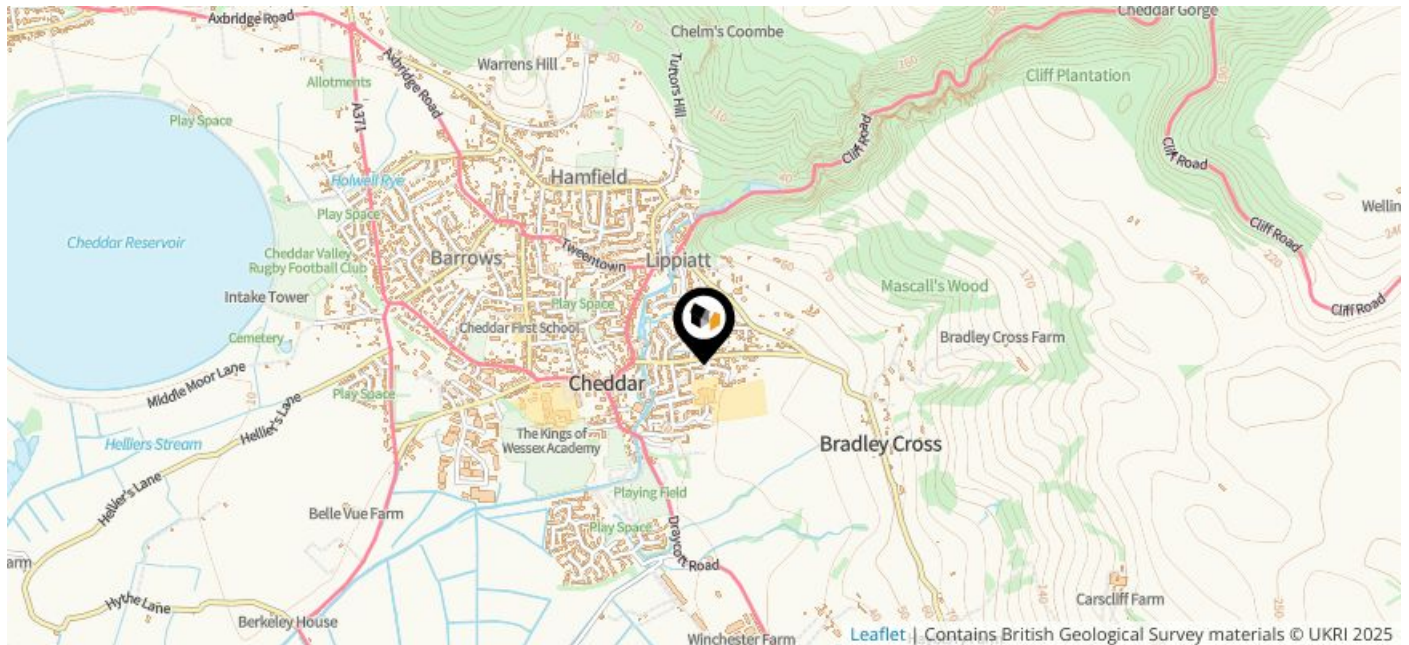
Terraced

+61.53%

Flat

+40.39%

This map displays nearby coal mine entrances and their classifications.



Mine Entry

- ✕ Adit
- ✕ Gutter Pit
- ✕ Shaft

The Coal Authority has records of over 175,000 mine entries within the UK captured in the National Coal Mining database, derived from sources including abandonment plans, geological and topographical plans.

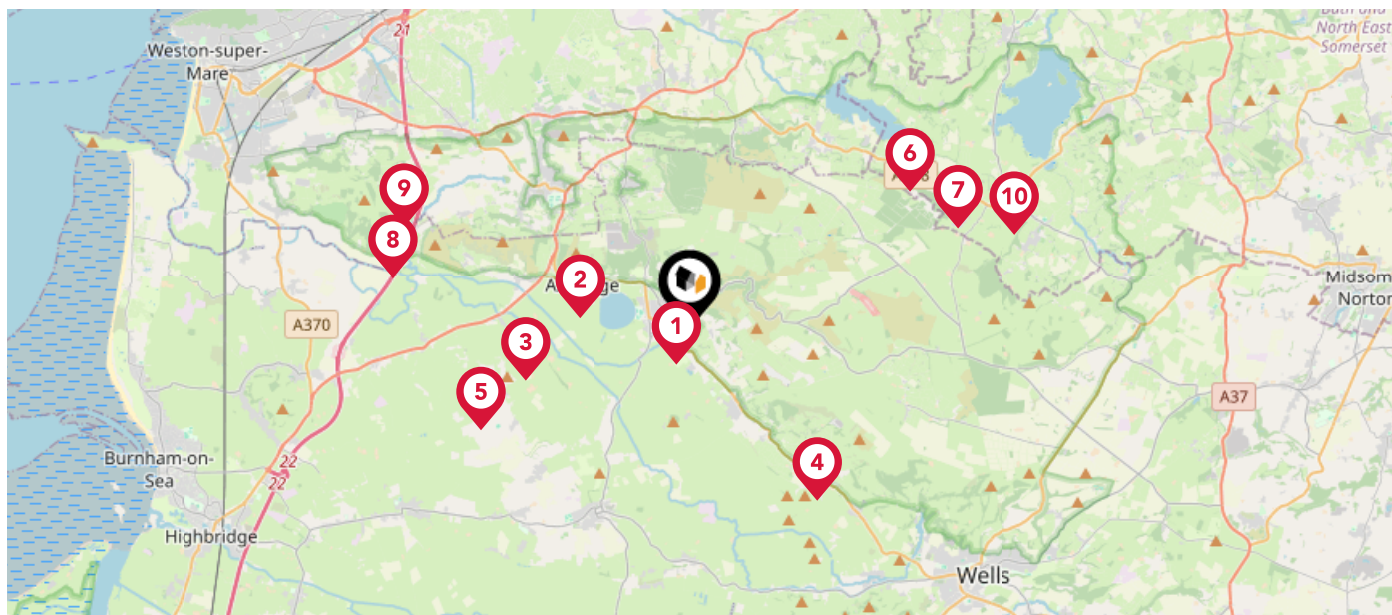
Coal mining activity is recorded as far back as the 13th century, but prior to 1872 there was no requirement to deposit abandonment plans. It is therefore believed there may be many unrecorded mine entries of which the Authority has no information or knowledge. These entries do not, therefore, appear within the Authority's national dataset as shown on this map.

Maps

Conservation Areas

COOPER
AND
TANNER

This map displays nearby official conservation areas. Every local authority in England has at least one conservation area. Most are designated by the Council as the local planning authority, though Historic England and the Secretary of State also have the power to create them.



Nearby Conservation Areas

1

Cheddar

2

Axbridge

3

Weare

4

Westbury sub Mendip

5

Stone Allerton

6

Ubley

7

Compton Martin

8

Loxton

9

Christon

10

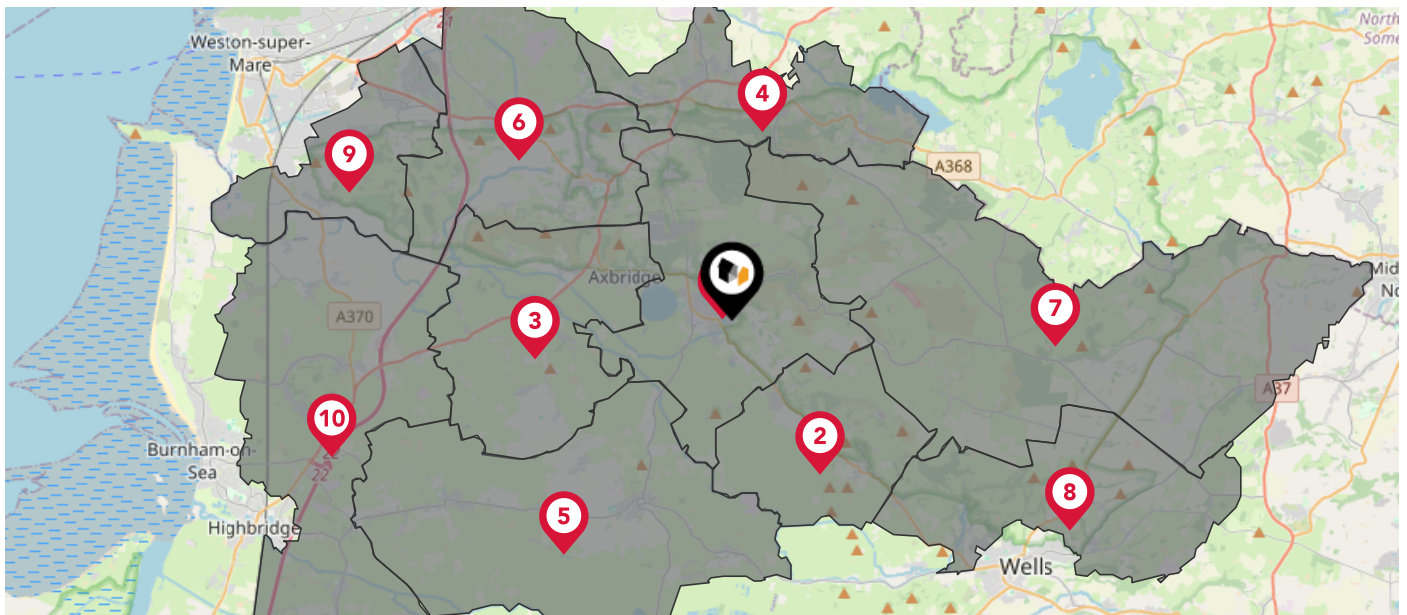
West Harptree

Maps

Council Wards

COOPER
AND
TANNER

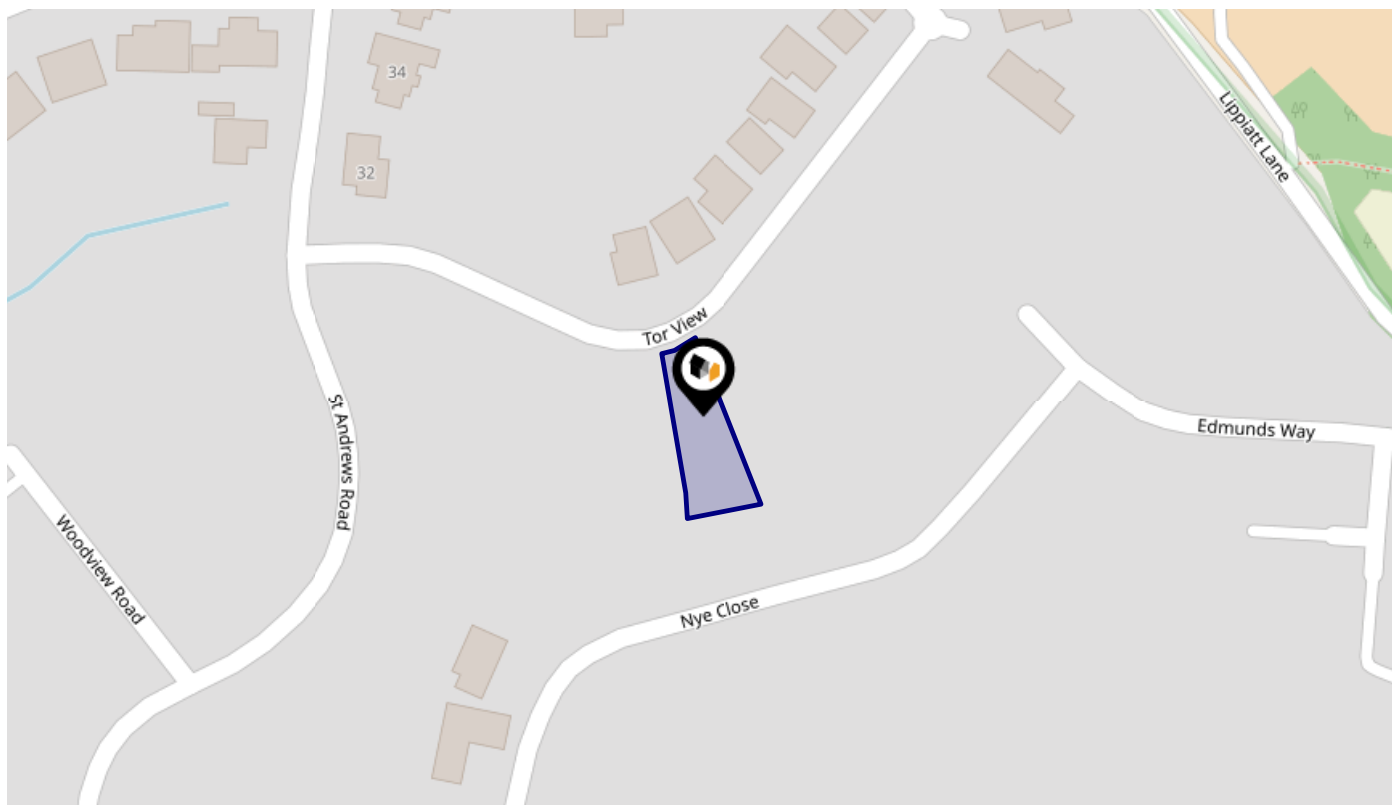
The UK is divided into wards that are used for local elections to elect local government councillors. Sometimes these are known as 'electoral divisions'. Population counts can vary substantially between wards, but the national average is about 5,500



Nearby Council Wards

- 1 Cheddar and Shipham Ward
- 2 Rodney and Westbury Ward
- 3 Axevale Ward
- 4 Blagdon & Churchill Ward
- 5 Wedmore and Mark Ward
- 6 Banwell & Winscombe Ward
- 7 Chewton Mendip and Ston Easton Ward
- 8 St. Cuthbert Out North Ward
- 9 Hutton & Locking Ward
- 10 Knoll Ward

This map displays the noise levels from nearby network rail and HS1 railway routes that affect this property...








Rail Noise Data

This data indicates the level of noise according to the strategic noise mapping of rail sources within areas with a population of at least 100,000 people (agglomerations) and along Network Rail and HS1 traffic routes.

The data indicates the annual average noise levels for the 16-hour period between 0700 - 2300.

Noise levels are modelled on a 10m grid at a receptor height of 4m above ground, polygons are then produced by merging neighbouring cells within the following noise classes:

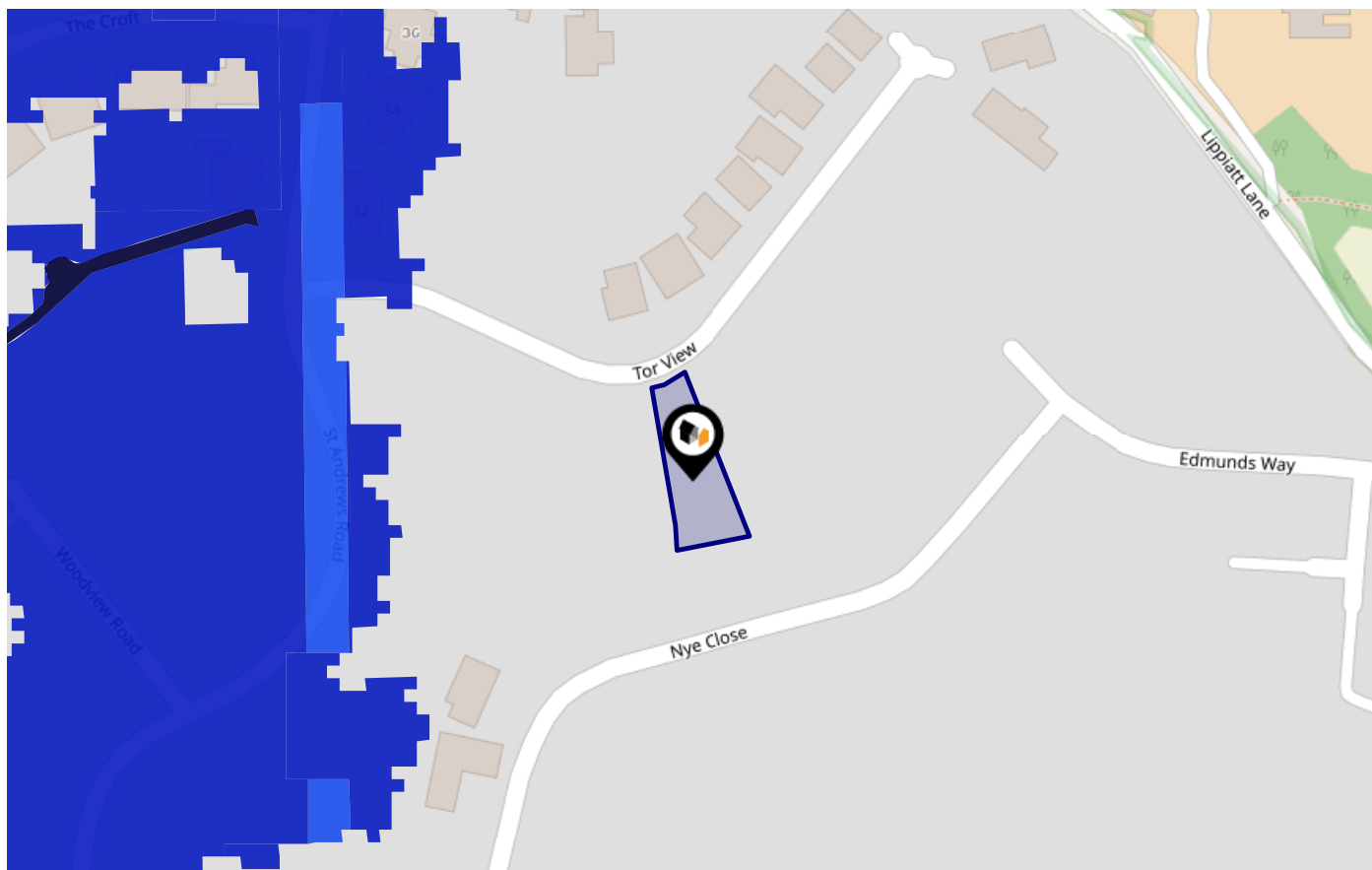
5		75.0+ dB	
4		70.0-74.9 dB	
3		65.0-69.9 dB	
2		60.0-64.9 dB	
1		55.0-59.9 dB	

Flood Risk

Rivers & Seas - Flood Risk

COOPER
AND
TANNER

This map shows the chance of flooding from rivers and / or the sea, taking into account flood defences and their condition.




Risk Rating: Very low

The map does not contain sufficient information for it to be used to determine flood risk to individual properties, but it does give you an indication of whether your area may be affected by surface water flooding at this risk level.

- High Risk** - an area which has a chance of flooding of greater than 1 in 30 (3.3%) in any one year.
- Medium Risk** - an area which has a chance of flooding of greater than 1 in 100 (1.0%) in any one year.
- Low Risk** - an area which has a chance of flooding of greater than 1 in 1000 (0.1%) in any one year.
- Very Low Risk** - an area in which the risk is below 1 in 1000 (0.1%) in any one year.

Chance of flooding to the following depths at this property:

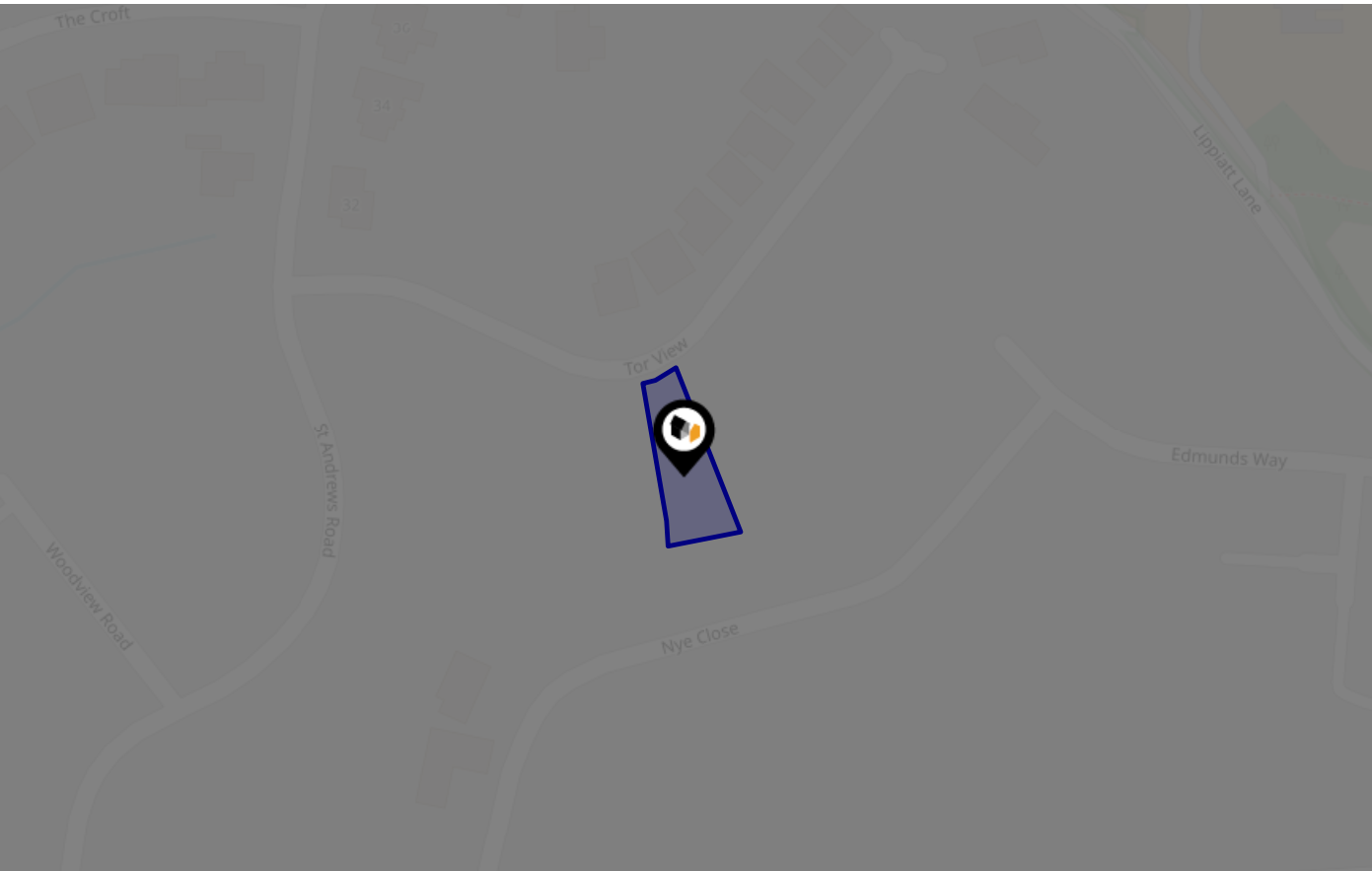


Flood Risk

Rivers & Seas - Climate Change





COOPER
AND
TANNER

This map shows the future chance of flooding from rivers and / or the sea **between 2036 and 2069**, taking into account flood defences and their condition. The government climate change models cannot predict exactly when the chance of flooding will go up. It could happen at any time during the time period.




Risk Rating: Very low

The map does not contain sufficient information for it to be used to determine flood risk to individual properties, but it does give you an indication of whether your area may be affected by surface water flooding at this risk level.

-  **High Risk** - an area which has a chance of flooding of greater than 1 in 30 (3.3%) in any one year.
-  **Medium Risk** - an area which has a chance of flooding of greater than 1 in 100 (1.0%) in any one year.
-  **Low Risk** - an area which has a chance of flooding of greater than 1 in 1000 (0.1%) in any one year.
-  **Very Low Risk** - an area in which the risk is below 1 in 1000 (0.1%) in any one year.

Chance of flooding to the following depths at this property:

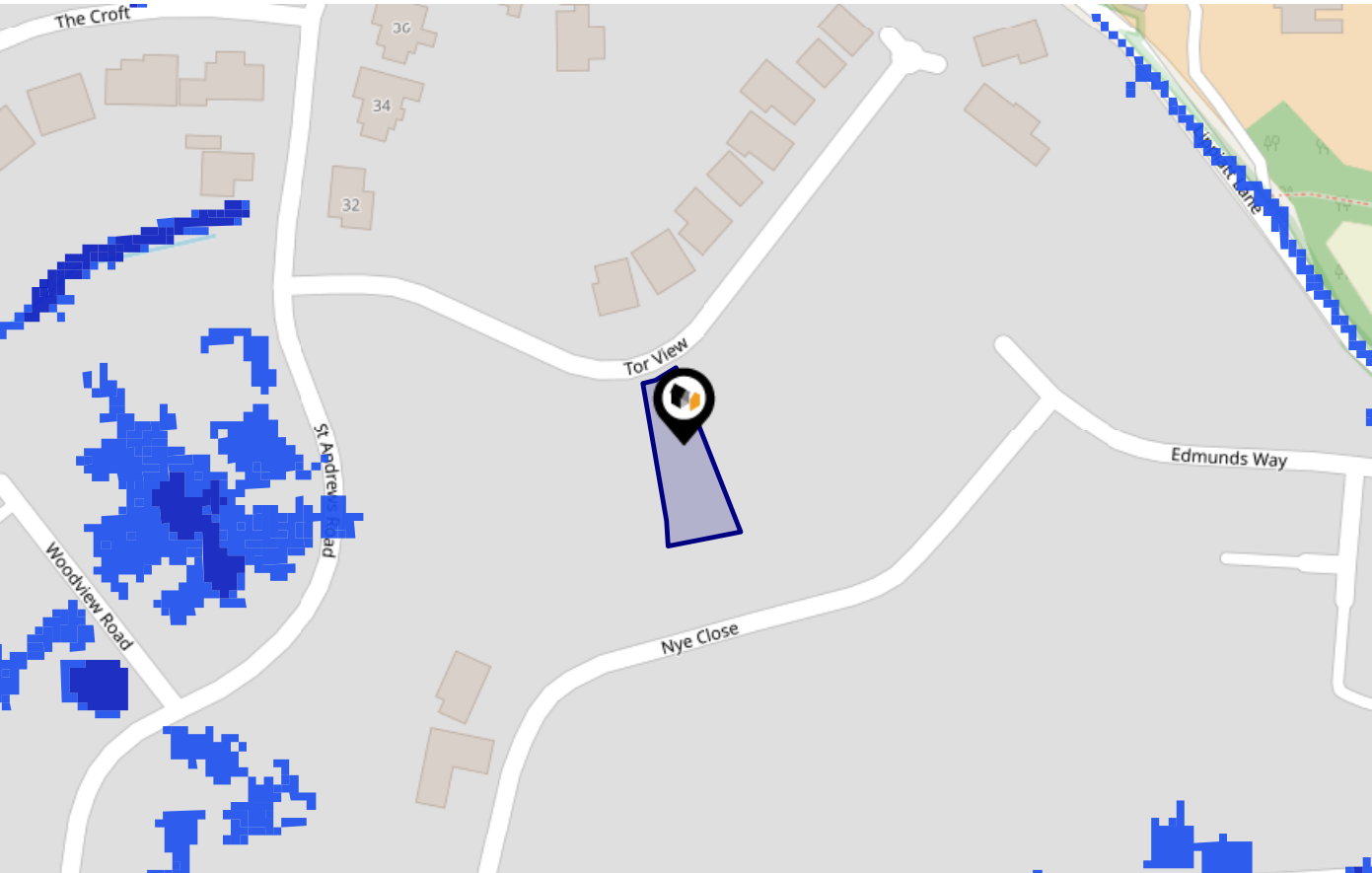


Flood Risk

Surface Water - Flood Risk

COOPER
AND
TANNER

This map shows the chance of flooding where rainwater has nowhere to drain. This kind of flooding can occur far from rivers or seas.




Risk Rating: Very low

The map does not contain sufficient information for it to be used to determine flood risk to individual properties, but it does give you an indication of whether your area may be affected by surface water flooding at this risk level.

- High Risk** - an area which has a chance of flooding of greater than 1 in 30 (3.3%) in any one year.
- Medium Risk** - an area which has a chance of flooding of greater than 1 in 100 (1.0%) in any one year.
- Low Risk** - an area which has a chance of flooding of greater than 1 in 1000 (0.1%) in any one year.
- Very Low Risk** - an area in which the risk is below 1 in 1000 (0.1%) in any one year.

Chance of flooding to the following depths at this property:

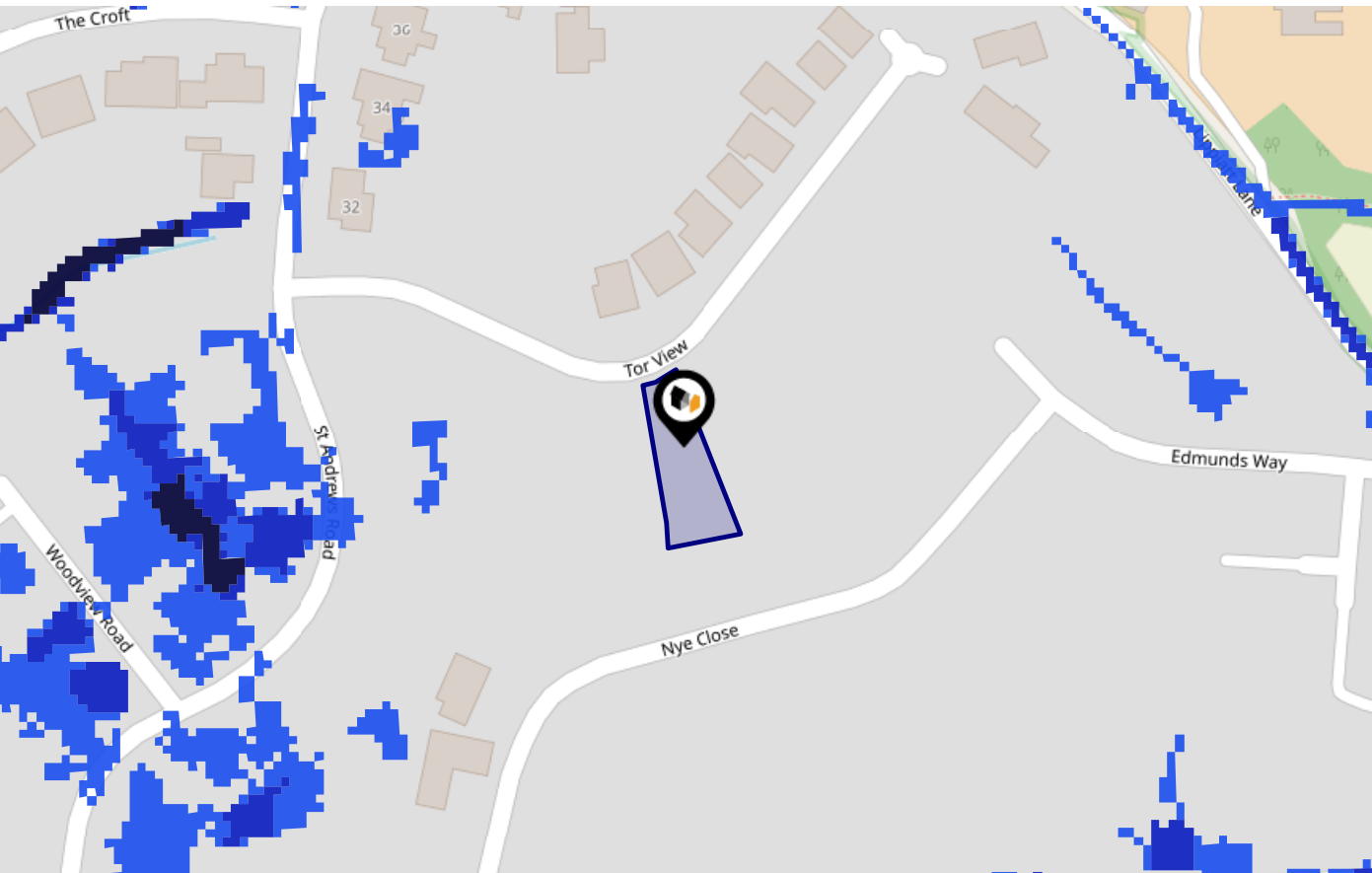


Flood Risk

Surface Water - Climate Change

COOPER
AND
TANNER

This map shows the future chance of flooding **between 2040 and 2060** where rainwater has nowhere to drain. This kind of flooding can occur far from rivers or seas. The government climate change models cannot predict exactly when the chance of flooding will go up. It could happen at any time during the time period.




Risk Rating: Very low

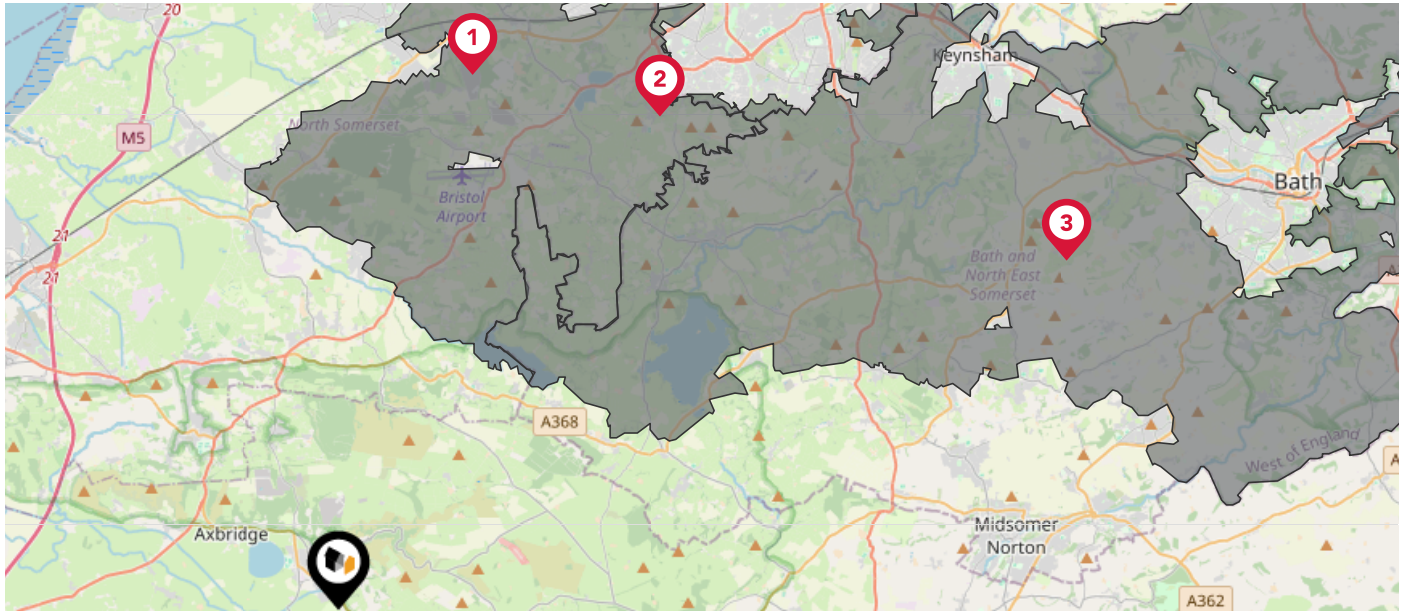
The map does not contain sufficient information for it to be used to determine flood risk to individual properties, but it does give you an indication of whether your area may be affected by surface water flooding at this risk level.

- High Risk** - an area which has a chance of flooding of greater than 1 in 30 (3.3%) in any one year.
- Medium Risk** - an area which has a chance of flooding of greater than 1 in 100 (1.0%) in any one year.
- Low Risk** - an area which has a chance of flooding of greater than 1 in 1000 (0.1%) in any one year.
- Very Low Risk** - an area in which the risk is below 1 in 1000 (0.1%) in any one year.

Chance of flooding to the following depths at this property:



This map displays nearby areas that have been designated as Green Belt...



Nearby Green Belt Land

1

Bath and Bristol Green Belt - North Somerset

2

Bath and Bristol Green Belt - Bristol, City of

3

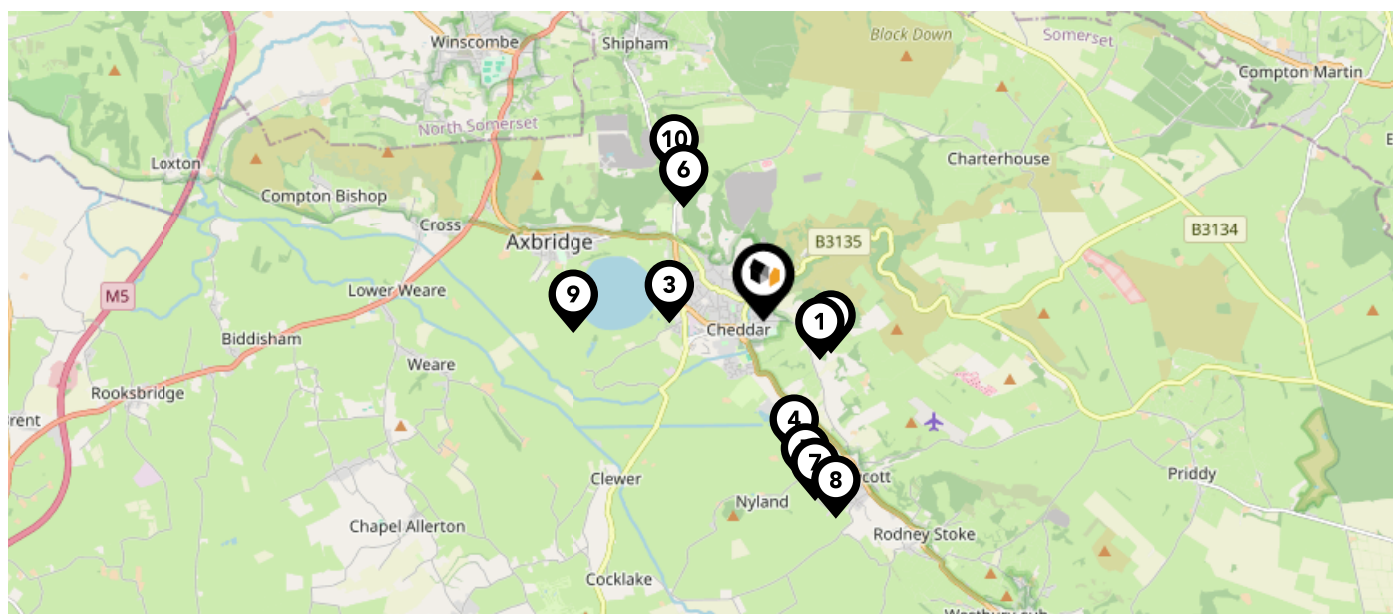
Bath and Bristol Green Belt - Bath and North East Somerset

Maps

Landfill Sites

COOPER
AND
TANNER

This map displays the location of known landfill sites. Historic sites are where there is no environmental permit in force. Active sites are currently authorised by the Environment Agency under Environmental Permitting Regulations.



Nearby Landfill Sites

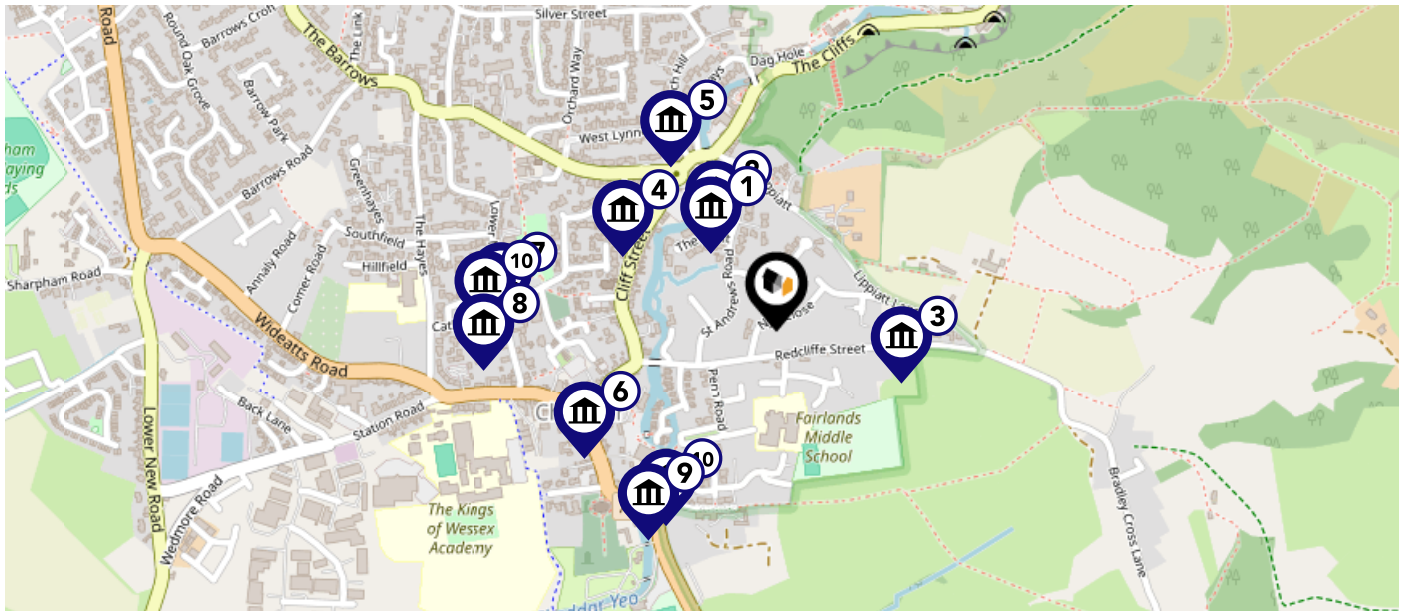
	Bradley Farm-Cheddar, Somerset	Historic Landfill
	Bradley Farm-Cheddar, Somerset	Historic Landfill
	Land adjoining playing fields-Sharpham Road, Cheddar	Historic Landfill
	Carscliffe Farm-Cheddar, Somerset	Historic Landfill
	Latches Lane-Draycott, Cheddar, Somerset	Historic Landfill
	Shipham Quarry-Shipham	Historic Landfill
	OS Plots 1100 And 0217-Latches Lane, Draycott, Cheddar, Somerset	Historic Landfill
	Hardmead Lane-Draycott, Cheddar, Somerset	Historic Landfill
	Axbridge Refuse Tip-Moorland Street, Axbridge, Somerset	Historic Landfill
	Shipham Quarry-Shipham	Historic Landfill












Maps

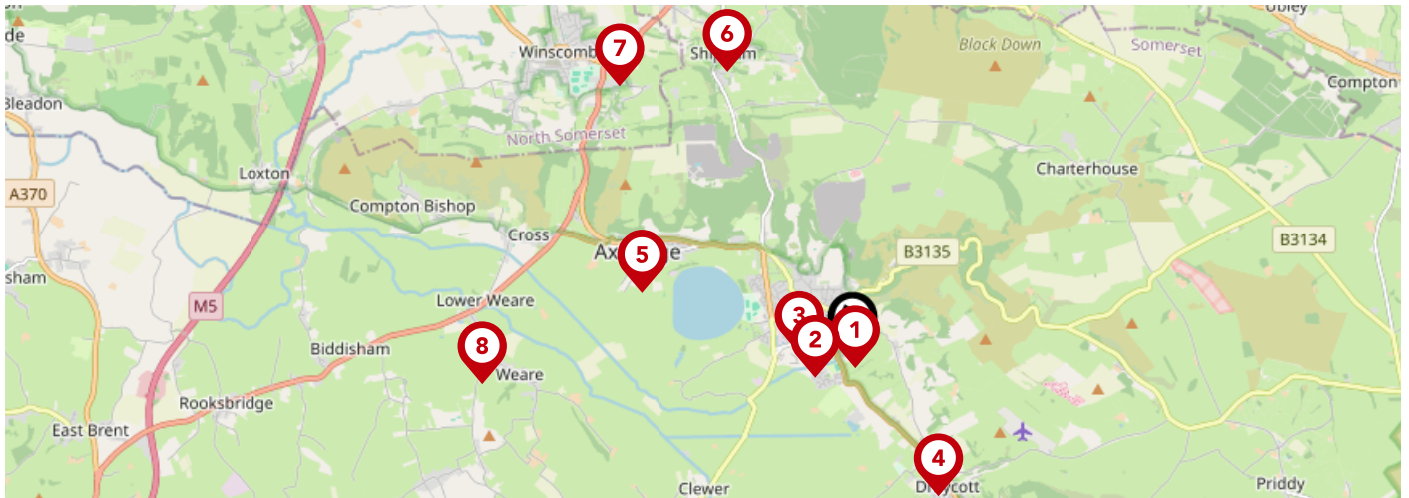
Listed Buildings

COOPER
AND
TANNER

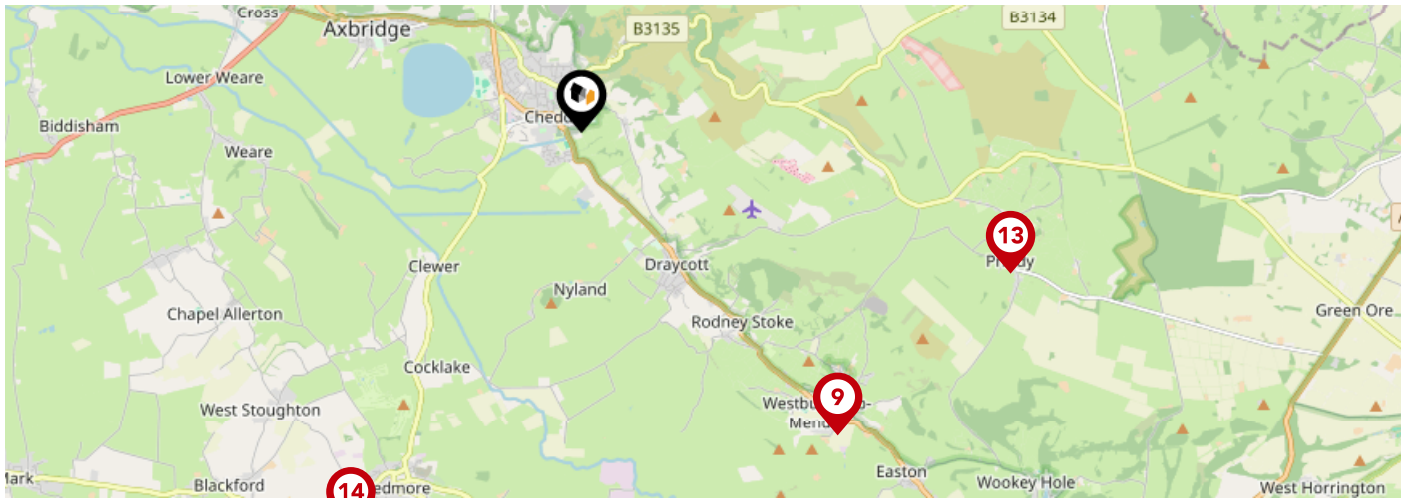
This map displays nearby listed buildings and protected structures, as well as their listed tier and distance from the target property...



Listed Buildings in the local district		Grade	Distance
	1059115 - Magnolia House, Millstream House, The Hall And The Sidewing	Grade II	0.1 miles
	1173724 - Millcourt	Grade II	0.1 miles
	1173720 - Shield Farmhouse	Grade II	0.2 miles
	1059109 - Hillview House	Grade II	0.2 miles
	1059107 - Yeowater House	Grade II	0.2 miles
	1344878 - Market Cross Hotel	Grade II	0.3 miles
	1344881 - Hannah Mores Cottage	Grade II	0.3 miles
	1296121 - Baptist Chapel	Grade II	0.3 miles
	1059110 - Fairlands House And Attached Wall To Rear	Grade II	0.3 miles
	1173663 - Great Barn At Fairlands House	Grade II	0.3 miles
	1059112 - The Dolphins	Grade II	0.3 miles



		Nursery	Primary	Secondary	College	Private
1	Fairlands Middle School Ofsted Rating: Good Pupils: 434 Distance:0.12	<input type="checkbox"/>	<input type="checkbox"/>	<input checked="" type="checkbox"/>	<input type="checkbox"/>	<input type="checkbox"/>
2	The Kings of Wessex Academy Ofsted Rating: Good Pupils: 1045 Distance:0.4	<input type="checkbox"/>	<input type="checkbox"/>	<input checked="" type="checkbox"/>	<input type="checkbox"/>	<input type="checkbox"/>
3	Cheddar First School Ofsted Rating: Good Pupils: 333 Distance:0.49	<input type="checkbox"/>	<input checked="" type="checkbox"/>	<input type="checkbox"/>	<input type="checkbox"/>	<input type="checkbox"/>
4	Draycott & Rodney Stoke Church of England First School Ofsted Rating: Good Pupils: 72 Distance:1.53	<input type="checkbox"/>	<input checked="" type="checkbox"/>	<input type="checkbox"/>	<input type="checkbox"/>	<input type="checkbox"/>
5	Axbridge Church of England First School Academy Ofsted Rating: Good Pupils: 185 Distance:2.03	<input type="checkbox"/>	<input checked="" type="checkbox"/>	<input type="checkbox"/>	<input type="checkbox"/>	<input type="checkbox"/>
6	Shipham Church of England First School Ofsted Rating: Good Pupils: 91 Distance:2.87	<input type="checkbox"/>	<input checked="" type="checkbox"/>	<input type="checkbox"/>	<input type="checkbox"/>	<input type="checkbox"/>
7	Sidcot School Ofsted Rating: Not Rated Pupils: 639 Distance:3.29	<input type="checkbox"/>	<input type="checkbox"/>	<input checked="" type="checkbox"/>	<input type="checkbox"/>	<input type="checkbox"/>
8	Weare Academy First School Ofsted Rating: Good Pupils: 165 Distance:3.44	<input type="checkbox"/>	<input checked="" type="checkbox"/>	<input type="checkbox"/>	<input type="checkbox"/>	<input type="checkbox"/>

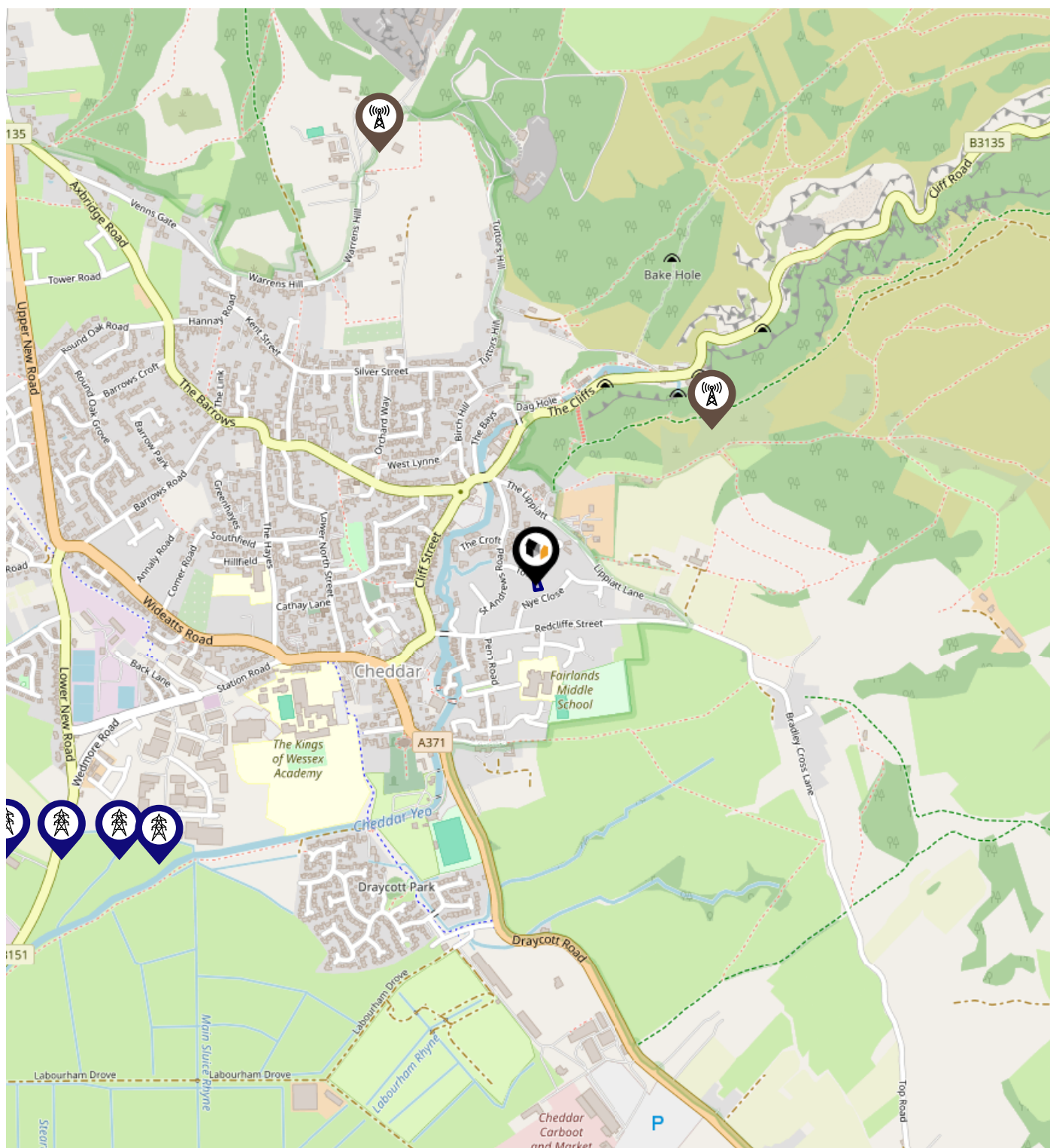


		Nursery	Primary	Secondary	College	Private
9	St Lawrence's CofE Primary School Ofsted Rating: Good Pupils: 49 Distance:3.68	<input type="checkbox"/>	<input checked="" type="checkbox"/>	<input type="checkbox"/>	<input type="checkbox"/>	<input type="checkbox"/>
10	Winscombe Primary School Ofsted Rating: Good Pupils: 212 Distance:3.75	<input type="checkbox"/>	<input checked="" type="checkbox"/>	<input type="checkbox"/>	<input type="checkbox"/>	<input type="checkbox"/>
11	Burrington Church of England Primary School Ofsted Rating: Good Pupils: 101 Distance:3.84	<input type="checkbox"/>	<input checked="" type="checkbox"/>	<input type="checkbox"/>	<input type="checkbox"/>	<input type="checkbox"/>
12	Blagdon Primary School Ofsted Rating: Good Pupils: 99 Distance:4.16	<input type="checkbox"/>	<input checked="" type="checkbox"/>	<input type="checkbox"/>	<input type="checkbox"/>	<input type="checkbox"/>
13	Priddy Primary School Ofsted Rating: Good Pupils: 40 Distance:4.19	<input type="checkbox"/>	<input checked="" type="checkbox"/>	<input type="checkbox"/>	<input type="checkbox"/>	<input type="checkbox"/>
14	Wedmore First School Academy Ofsted Rating: Good Pupils: 186 Distance:4.26	<input type="checkbox"/>	<input checked="" type="checkbox"/>	<input type="checkbox"/>	<input type="checkbox"/>	<input type="checkbox"/>
15	Churchill Church of England Primary School Ofsted Rating: Good Pupils: 205 Distance:4.44	<input type="checkbox"/>	<input checked="" type="checkbox"/>	<input type="checkbox"/>	<input type="checkbox"/>	<input type="checkbox"/>
16	Churchill Academy & Sixth Form Ofsted Rating: Requires improvement Pupils: 1589 Distance:4.48	<input type="checkbox"/>	<input type="checkbox"/>	<input checked="" type="checkbox"/>	<input type="checkbox"/>	<input type="checkbox"/>



Local Area

Masts & Pylons

COOPER
AND
TANNER

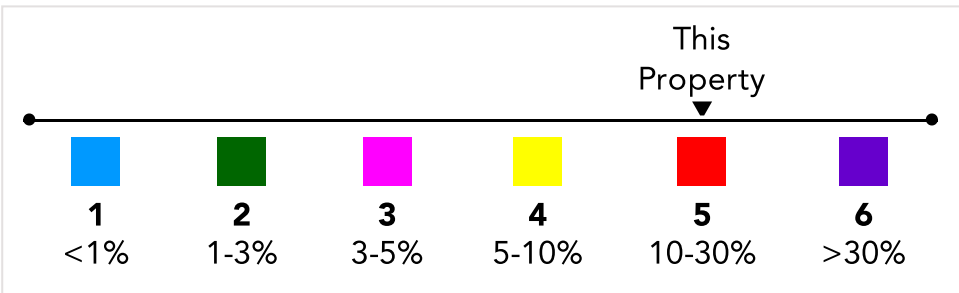
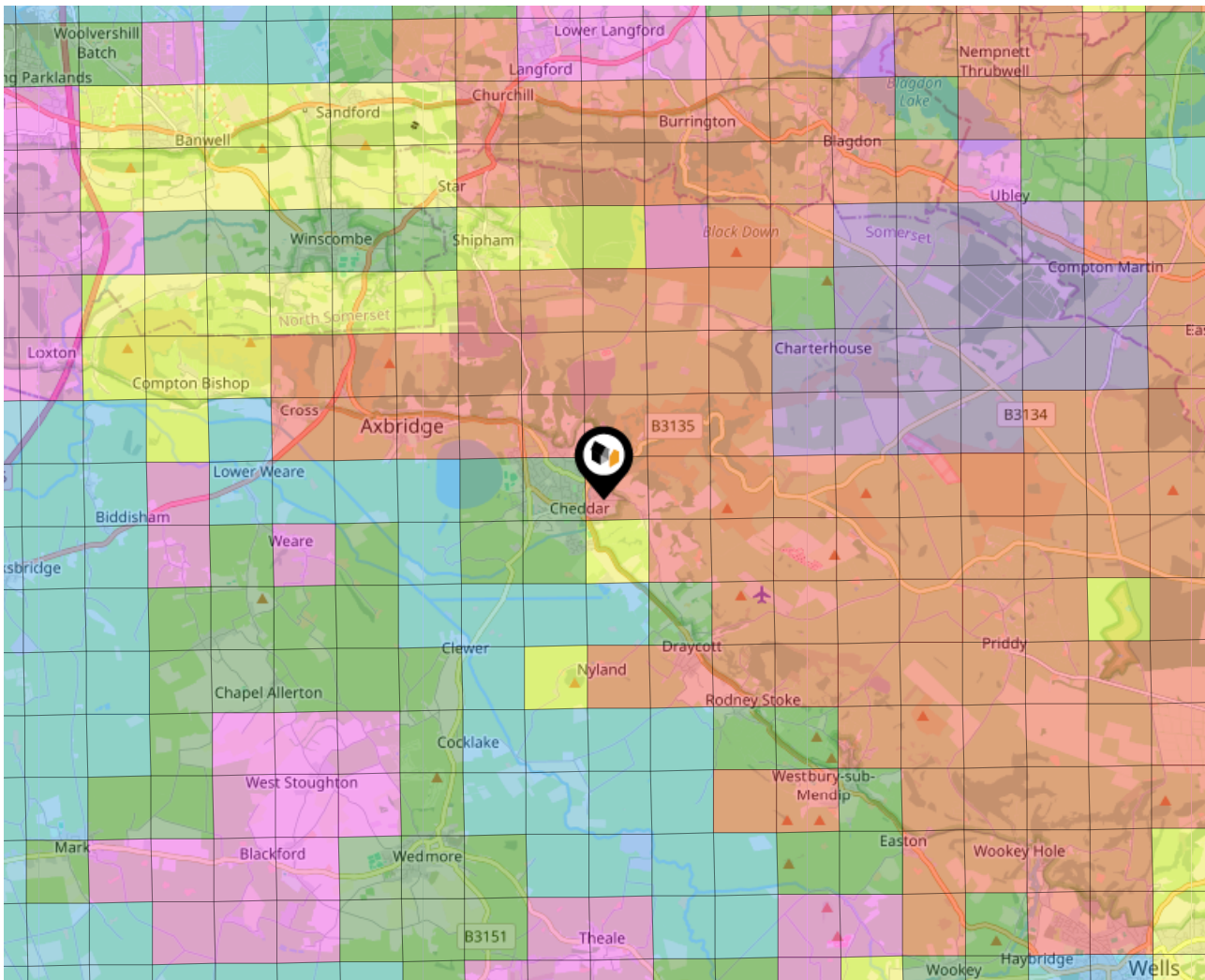


Key:

-  Power Pylons
-  Communication Masts

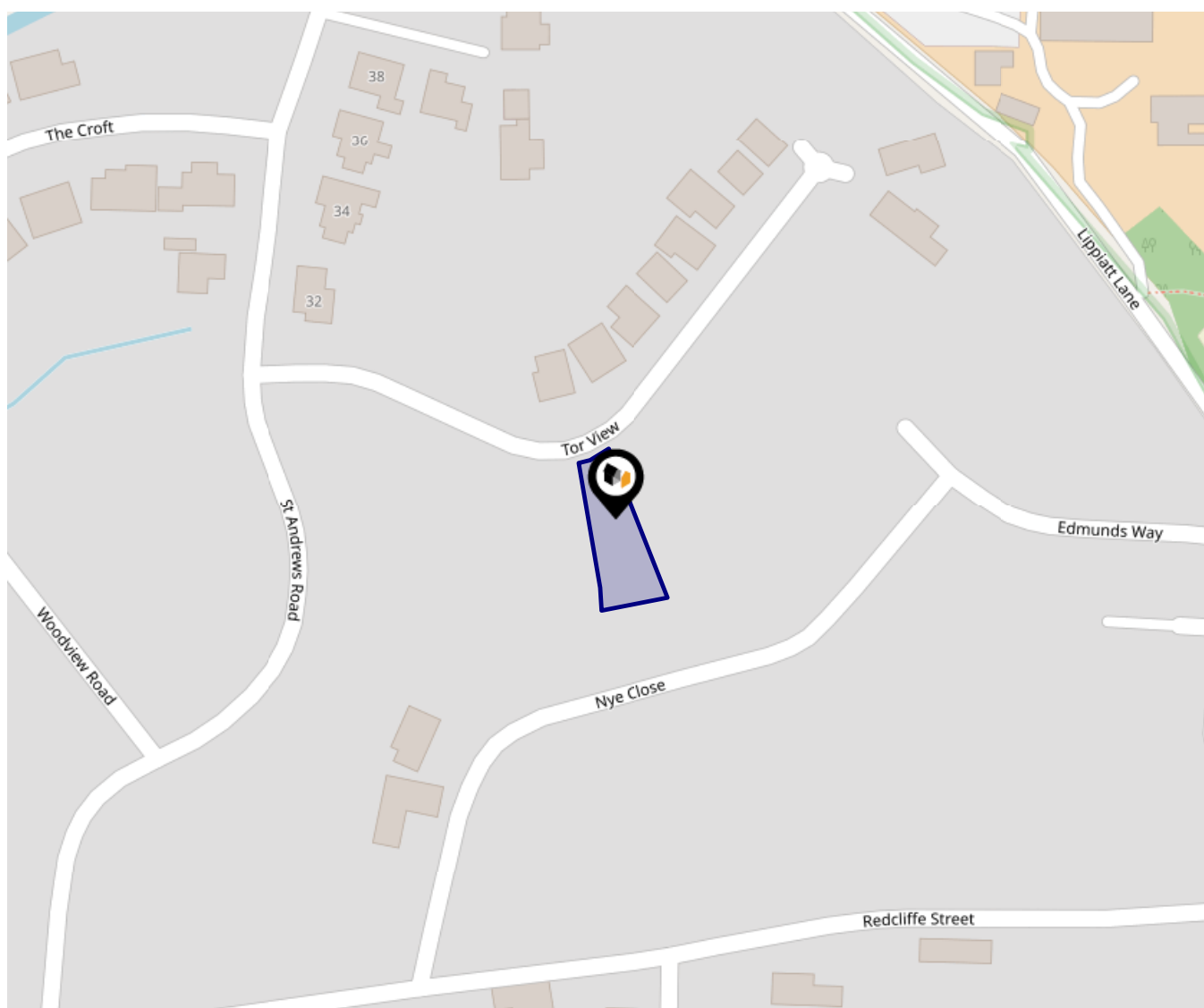
What is Radon?

Radon is a natural radioactive gas, which enters buildings from the ground. Exposure to high concentrations increases the risk of lung cancer. The UK Health Security Agency (UKHSA) recommends that radon levels should be reduced in homes where the annual average is at or above 200 becquerels per cubic metre (200 Bq/m³).



Local Area Road Noise

COOPER
AND
TANNER



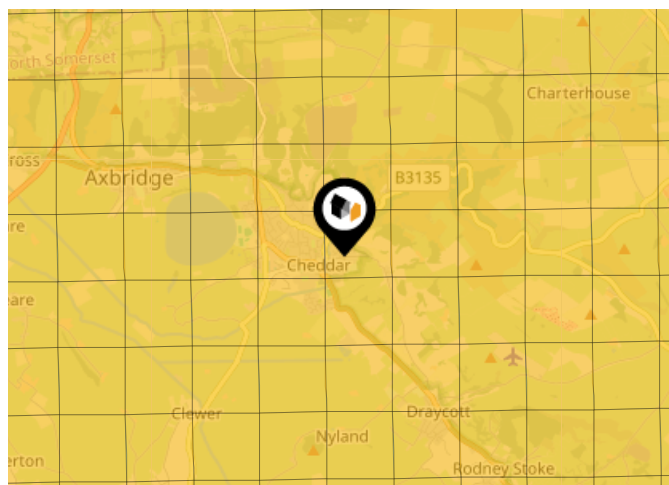
This data indicates the level of noise according to the strategic noise mapping of road sources within areas with a population of at least 100,000 people (agglomerations) and along major traffic routes. This indicates a 24 hour annual average noise level with separate weightings for the evening and night periods.

Noise levels are modelled on a 10m grid at a receptor height of 4m above ground, polygons are then produced by merging neighbouring cells within the following noise classes:

- 75.0+ dB
- 70.0-74.9 dB
- 65.0-69.9 dB
- 60.0-64.9 dB
- 55.0-59.9 dB

Ground Composition for this Address (Surrounding square kilometer zone around property)

Carbon Content:	HIGH	Soil Texture:	LOAM TO SILTY LOAM
Parent Material Grain:	ARGILLIC - ARENACEOUS	Soil Depth:	SHALLOW
Soil Group:	MEDIUM(SILTY) TO LIGHT(SILTY) TO HEAVY		



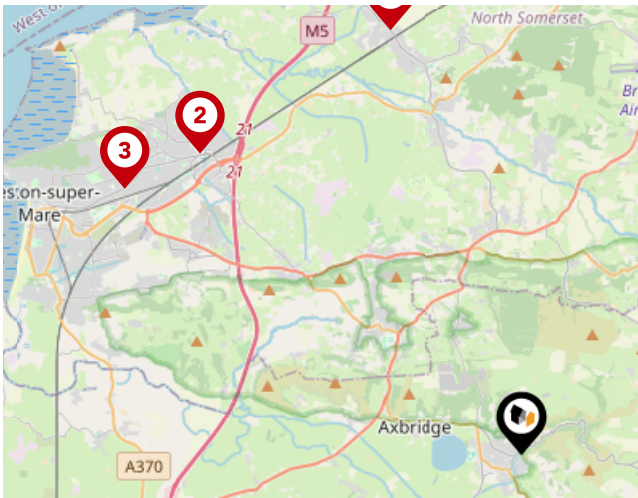
Primary Classifications (Most Common Clay Types)

C/M	Claystone / Mudstone
FPC,S	Floodplain Clay, Sand / Gravel
FC,S	Fluvial Clays & Silts
FC,S,G	Fluvial Clays, Silts, Sands & Gravel
PM/EC	Prequaternary Marine / Estuarine Clay / Silt
QM/EC	Quaternary Marine / Estuarine Clay / Silt
RC	Residual Clay
RC/LL	Residual Clay & Loamy Loess
RC,S	River Clay & Silt
RC,FS	Riverine Clay & Floodplain Sands and Gravel
RC,FL	Riverine Clay & Fluvial Sands and Gravel
TC	Terrace Clay
TC/LL	Terrace Clay & Loamy Loess

Area

Transport (National)

COOPER
AND
TANNER



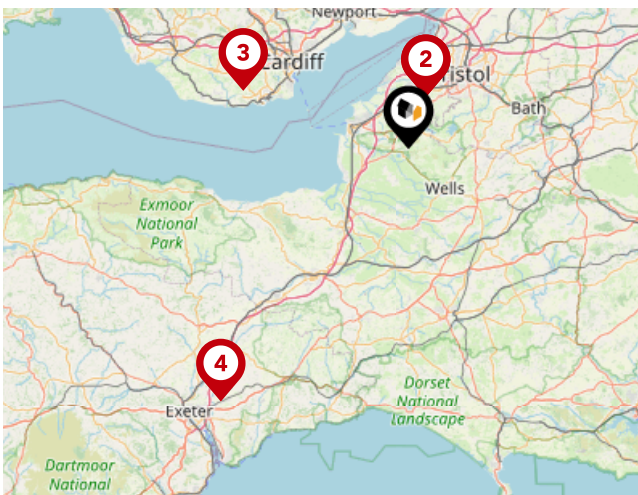
National Rail Stations

Pin	Name	Distance
1	Yatton Rail Station	8.23 miles
2	Worle Rail Station	8.17 miles
3	Weston Milton Rail Station	8.87 miles



Trunk Roads/Motorways

Pin	Name	Distance
1	M5 J13	38.5 miles
2	M5 J12	41.62 miles
3	M5 J11A	47.79 miles
4	M5 J29	48.39 miles
5	M5 J30	49.36 miles



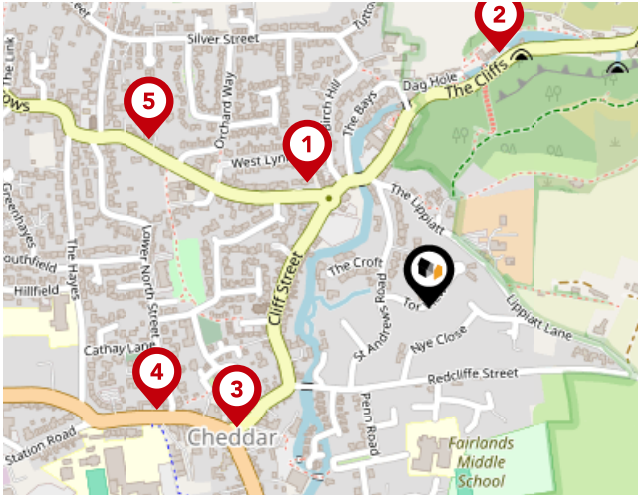
Airports/Helipads

Pin	Name	Distance
1	Bristol Airport	8 miles
2	Felton	8 miles
3	Cardiff Airport	25.92 miles
4	Exeter Airport	47.08 miles

Area

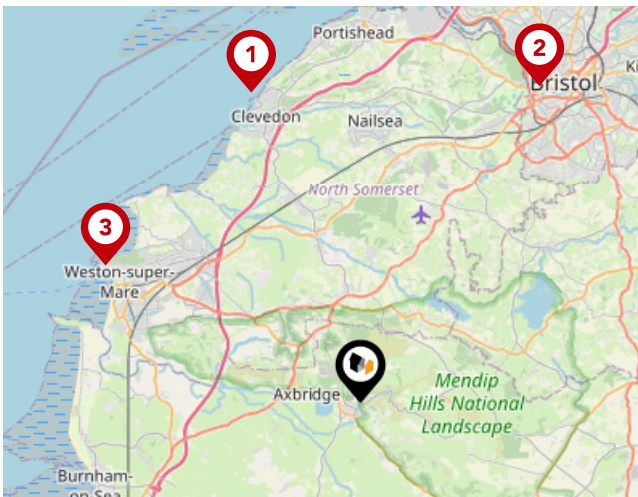
Transport (Local)

COOPER
AND
TANNER



Bus Stops/Stations

Pin	Name	Distance
1	Tweentown	0.2 miles
2	Cox's Mill Hotel	0.31 miles
3	Union Street	0.26 miles
4	The Kings of Wessex	0.34 miles
5	Greenhill House	0.38 miles



Ferry Terminals

Pin	Name	Distance
1	Clevedon Pier	12.2 miles
2	Nova Scotia Ferry Landing	13.49 miles
3	Weston-super-Mare Knightstone Harbour	10.7 miles

COOPER
AND
TANNER

Cooper and Tanner

We are estate and letting agents, auctioneers and surveyors. Providing specialist advice on residential, agricultural and commercial property as well as livestock, agricultural machinery and antiques. We are proudly a multi-discipline practice that covers a diverse range of services. The firm has been established for over 100 years, and we continue to evolve and adapt our business to meet the needs of our clients while honouring our rich history. We operate from twelve locations throughout Somerset and Wiltshire. Within the towns and nearby villages of Bridgwater, Castle Cary, Cheddar, Frome, Glastonbury, Midsomer Norton, Shepton Mallet, Standerwick, Street, Warminster, Wedmore and Wells. Covering some beautiful areas such as the Mendip Hills, Somerset Levels, Wiltshire Downs, Chew Valley, Cam Valley and the Blackmore Vale. Our professional and valuation services stretch beyond and cover some of the larger conurbations of Bristol, Bath, Salisbury, Yeovil, Taunton, and Trowbridge. We are regulated by the Royal Institution of Chartered Surveyors (RICS) and Property Mark (NAEA). If you have any queries, please contact any of our offices – you will receive a warm and professional welcome.

Testimonial 1



We highly recommend Cooper and Tanner Cheddar. We had Mackenzie throughout our purchase, we also met Sally a couple of times. Even though we had to pull out of the first house; Mackenzie helped us with a knew place within the price and area of Cheddar that we were after. Communication was good throughout the process and on completion.

Testimonial 2



I would highly recommend Cooper & Tanner in Cheddar. The team were always very professional, friendly & helpful. They found us a property in Cheddar which was exactly what we were looking for. Christopher & Jackie were excellent, they answered all of our questions & queries. The purchase ran smoothly & the whole experience was great. Thank you so much to everyone at Cooper & Tanner Cheddar, we are very grateful for all your help & support.

Testimonial 3



What a fantastic agency! We recently bought a house and had a wonderful experience with these guys. A particular special mention to Jackie, Chris and Mackenzie who were incredibly efficient, understanding and just generally brilliant! Thank you so much for helping us purchase our beautiful home.

Testimonial 4



I bought a flat through Cooper and Tanner in Cheddar, and the whole experience was great. I had an early viewing on a property just about to go onto the market which was perfect for me. Carol handled my questions quickly, and when Carol wasn't in the office Chris picked them up and answered them. Professional, friendly, helpful. Would recommend.



/cooperandtanner



/cooper_and_tanner/

Cooper and Tanner

Data Quality

We are committed to comprehensive property data being made available upfront to make the home buying and selling process quicker, easier and cheaper. This is why we have partnered with Sprift, the UK's leading supplier of property-specific data.



Contains public sector information licensed under the Open Government License v3.0

The information contained within this report is for general information purposes only.

Sprift Technologies Ltd aggregate this data from a wide variety of sources and while we endeavour to keep the information up to date and correct, we make no representations or warranties of any kind, express or implied, about the completeness, accuracy, reliability, of the information or related graphics contained within this report for any purpose.

Any reliance you place on such information is therefore strictly at your own risk. In no event will we be liable for any loss or damage including without limitation, indirect or consequential loss or damage, or any loss or damage whatsoever arising from loss of data or profits arising out of, or in connection with, the use of this report.



Cooper and Tanner

2 Saxon Court Cheddar BS27 3NA

01934 740055

cheddar@cooperandtanner.co.uk

cooperandtanner.co.uk

