




See More Online

MIR: Material Info

The Material Information Affecting this Property

Tuesday 29th October 2024



BOWLERS END, HITCHIN, SG5

Country Properties

6 Brand Street Hitchin SG5 1HX

01462 452951

phurren@country-properties.co.uk

www.country-properties.co.uk





Property

Type:	Detached	Tenure:	Freehold
Bedrooms:	4		
Floor Area:	1,926 ft ² / 179 m ²		
Plot Area:	0.15 acres		
Year Built :	2019		
Council Tax :	Band G		
Annual Estimate:	£3,710		
Title Number:	HD586623		

Local Area

Local Authority:	Hertfordshire
Conservation Area:	No
Flood Risk:	
• Rivers & Seas	No Risk
• Surface Water	Very Low

Estimated Broadband Speeds (Standard - Superfast - Ultrafast)

12 mb/s	40 mb/s	1000 mb/s

Mobile Coverage: (based on calls indoors)



Satellite/Fibre TV Availability:



Planning records for: *Land Outside Of 17 Bowlers End Lucas Lane Hitchin Hertfordshire SG5 2EA*

Reference - 23/00258/EC	
Decision:	Decided
Date:	02nd February 2023
Description:	Installation of 9m pole

Planning records for: *12 Bowlers End Hitchin Hertfordshire SG5 2EA*

Reference - 24/01924/FPH	
Decision:	Registered
Date:	28th August 2024
Description:	Single storey rear extension. Alterations to existing detached garage fenestration including insertion of rear Juliet balcony's following removal of existing garage doors to facilitate conversion of garage to gym/study. Alterations to existing side garden to provide two parking spaces.

Planning records for: *8 Bowlers End Hitchin Hertfordshire SG5 2EA*

Reference - 23/01617/FPH	
Decision:	Decided
Date:	13th July 2023
Description:	Single storey side extension and insertion of front ground floor window following removal of existing garage door to facilitate garage conversion. Insertion of two rear dormer windows and two front rooflights to facilitate loft conversion and installation of additional hardstanding in front garden (as amended by plans received on 11/08/23).

Planning records for: *2 Bowlers End Hitchin Hertfordshire SG5 2EA*

Reference - 23/01007/FPH	
Decision:	Registered
Date:	11th August 2023
Description:	Single storey side extension, insertion of ground floor front window following removal of existing garage door to facilitate conversion of garage into habitable accommodation and reposition front door

Bowlers End, SG5

Energy rating

B

Valid until 22.08.2029

Score	Energy rating	Current	Potential
92+	A		
81-91	B	← 85 B	92 A ←
69-80	C		
55-68	D		
39-54	E		
21-38	F		
1-20	G		

Additional EPC Data

Property Type:	House
Build Form:	Detached
Transaction Type:	New dwelling
Energy Tariff:	Standard tariff
Main Fuel:	Mains gas - this is for backwards compatibility only and should not be used
Flat Top Storey:	No
Top Storey:	0
Previous Extension:	0
Open Fireplace:	0
Walls:	Average thermal transmittance 0.25 W/m ² ·K
Walls Energy:	Very Good
Roof:	Average thermal transmittance 0.11 W/m ² ·K
Roof Energy:	Very Good
Main Heating:	Boiler and radiators, mains gas
Main Heating Controls:	Time and temperature zone control
Hot Water System:	From main system
Hot Water Energy Efficiency:	Good
Lighting:	Low energy lighting in all fixed outlets
Floors:	Average thermal transmittance 0.16 W/m ² ·K
Total Floor Area:	179 m ²

Building Safety

None Specified

Accessibility / Adaptations

Double side storey extension.

Restrictive Covenants

None Specified

Rights of Way (Public & Private)

None Specified

Construction Type

Standard Brick

Property Lease Information

Freehold

Listed Building Information

Not listed

Other

None Specified

Other

None Specified

Other

None Specified

Electricity Supply

YES - OCTOPUS

Gas Supply

YES - OCTOPUS

Central Heating

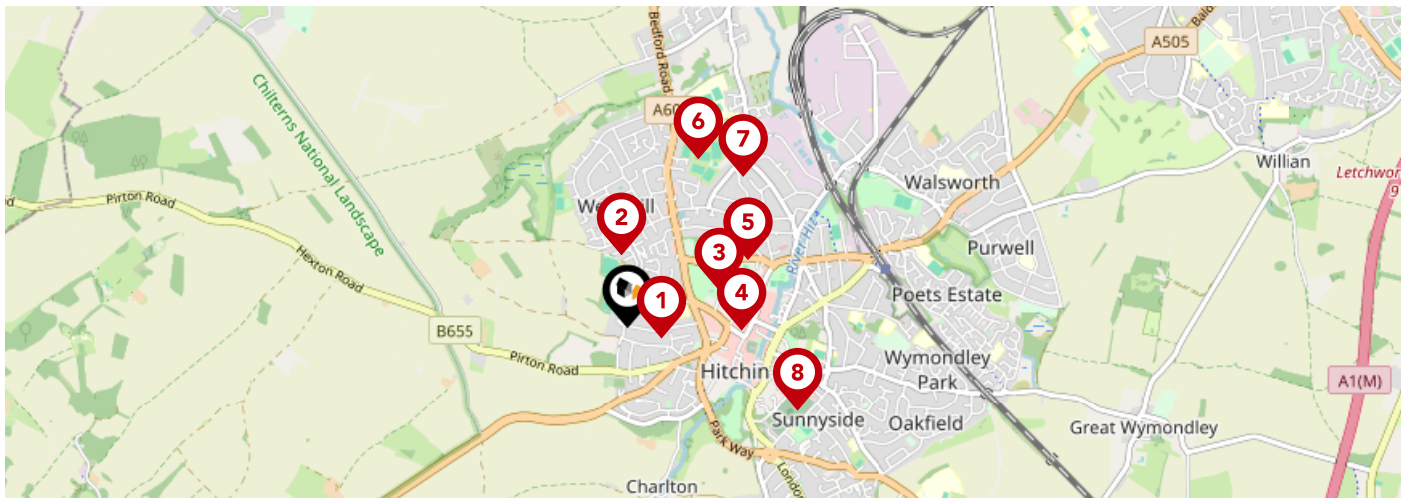
YES - GCH

Water Supply

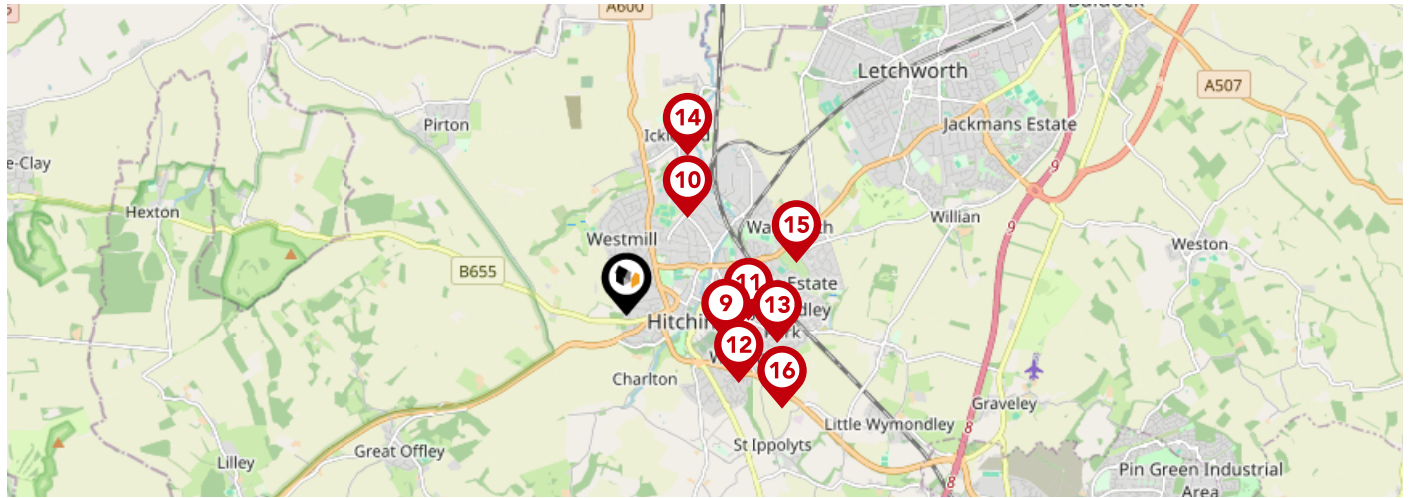
YES - AFFINITY WATER

Drainage

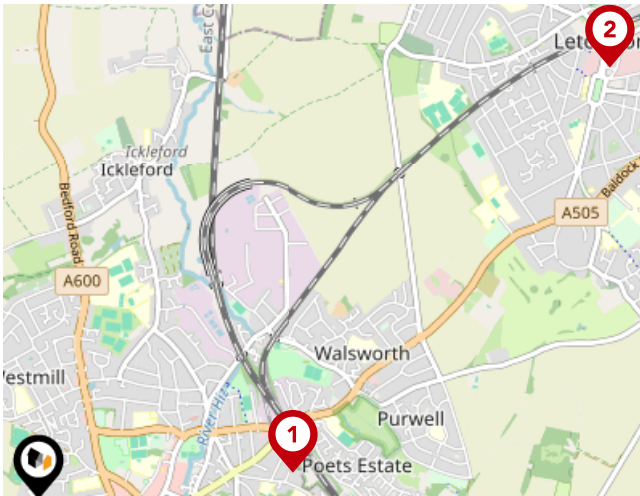
MAINS



	Nursery	Primary	Secondary	College	Private
<p>1 Samuel Lucas Junior Mixed and Infant School</p> <p>Ofsted Rating: Outstanding Pupils: 420 Distance:0.16</p>	<input type="checkbox"/>	<input checked="" type="checkbox"/>	<input type="checkbox"/>	<input type="checkbox"/>	<input type="checkbox"/>
<p>2 Oughton Primary and Nursery School</p> <p>Ofsted Rating: Good Pupils: 218 Distance:0.33</p>	<input type="checkbox"/>	<input checked="" type="checkbox"/>	<input type="checkbox"/>	<input type="checkbox"/>	<input type="checkbox"/>
<p>3 Wilshere-Dacre Junior Academy</p> <p>Ofsted Rating: Good Pupils: 267 Distance:0.45</p>	<input type="checkbox"/>	<input checked="" type="checkbox"/>	<input type="checkbox"/>	<input type="checkbox"/>	<input type="checkbox"/>
<p>4 Hitchin Boys' School</p> <p>Ofsted Rating: Outstanding Pupils: 1317 Distance:0.52</p>	<input type="checkbox"/>	<input type="checkbox"/>	<input checked="" type="checkbox"/>	<input type="checkbox"/>	<input type="checkbox"/>
<p>5 York Road Nursery School</p> <p>Ofsted Rating: Outstanding Pupils: 107 Distance:0.63</p>	<input checked="" type="checkbox"/>	<input type="checkbox"/>	<input type="checkbox"/>	<input type="checkbox"/>	<input type="checkbox"/>
<p>6 The Priory School</p> <p>Ofsted Rating: Good Pupils: 1231 Distance:0.84</p>	<input type="checkbox"/>	<input type="checkbox"/>	<input checked="" type="checkbox"/>	<input type="checkbox"/>	<input type="checkbox"/>
<p>7 Strathmore Infant and Nursery School</p> <p>Ofsted Rating: Good Pupils: 199 Distance:0.87</p>	<input type="checkbox"/>	<input checked="" type="checkbox"/>	<input type="checkbox"/>	<input type="checkbox"/>	<input type="checkbox"/>
<p>8 Highbury Infant School and Nursery</p> <p>Ofsted Rating: Good Pupils: 204 Distance:0.87</p>	<input type="checkbox"/>	<input checked="" type="checkbox"/>	<input type="checkbox"/>	<input type="checkbox"/>	<input type="checkbox"/>

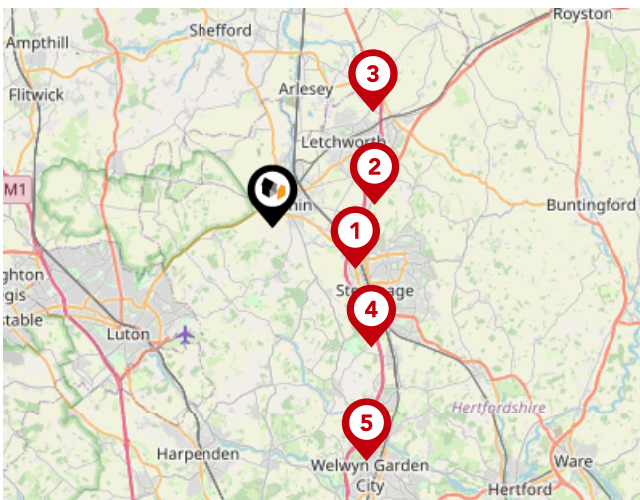


		Nursery	Primary	Secondary	College	Private
	Hitchin Girls' School Ofsted Rating: Outstanding Pupils: 1355 Distance:0.94	<input type="checkbox"/>	<input type="checkbox"/>	<input checked="" type="checkbox"/>	<input type="checkbox"/>	<input type="checkbox"/>
	Our Lady Catholic Primary School Ofsted Rating: Good Pupils: 154 Distance:1.04	<input type="checkbox"/>	<input checked="" type="checkbox"/>	<input type="checkbox"/>	<input type="checkbox"/>	<input type="checkbox"/>
	St Andrew's Church of England Voluntary Aided Primary School, Hitchin Ofsted Rating: Outstanding Pupils: 252 Distance:1.11	<input type="checkbox"/>	<input checked="" type="checkbox"/>	<input type="checkbox"/>	<input type="checkbox"/>	<input type="checkbox"/>
	Whitehill Junior School Ofsted Rating: Good Pupils: 240 Distance:1.2	<input type="checkbox"/>	<input checked="" type="checkbox"/>	<input type="checkbox"/>	<input type="checkbox"/>	<input type="checkbox"/>
	William Ransom Primary School Ofsted Rating: Outstanding Pupils: 422 Distance:1.39	<input type="checkbox"/>	<input checked="" type="checkbox"/>	<input type="checkbox"/>	<input type="checkbox"/>	<input type="checkbox"/>
	Ickleford Primary School Ofsted Rating: Good Pupils: 210 Distance:1.56	<input type="checkbox"/>	<input checked="" type="checkbox"/>	<input type="checkbox"/>	<input type="checkbox"/>	<input type="checkbox"/>
	Highover Junior Mixed and Infant School Ofsted Rating: Good Pupils: 428 Distance:1.62	<input type="checkbox"/>	<input checked="" type="checkbox"/>	<input type="checkbox"/>	<input type="checkbox"/>	<input type="checkbox"/>
	Kingshott School Ofsted Rating: Not Rated Pupils: 400 Distance:1.64	<input type="checkbox"/>	<input type="checkbox"/>	<input checked="" type="checkbox"/>	<input type="checkbox"/>	<input type="checkbox"/>



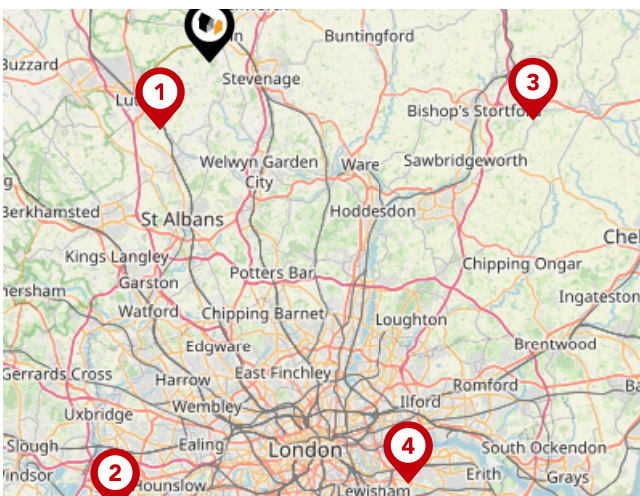
National Rail Stations

Pin	Name	Distance
1	Hitchin Rail Station	1.17 miles
2	Letchworth Rail Station	3.27 miles
3	Stevenage Rail Station	4.95 miles



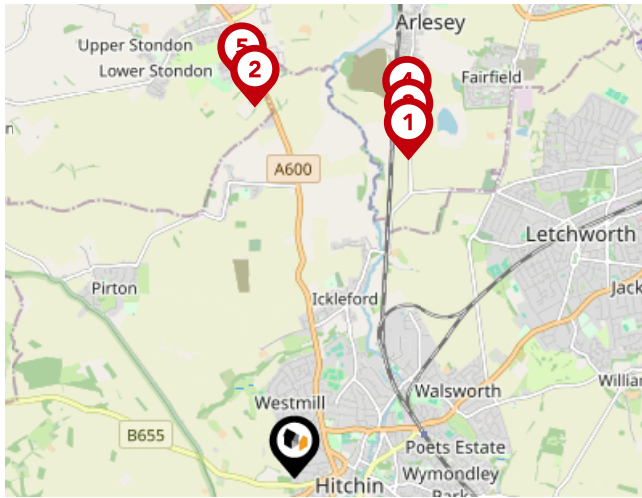
Trunk Roads/Motorways

Pin	Name	Distance
1	A1(M) J8	3.41 miles
2	A1(M) J9	3.79 miles
3	A1(M) J10	5.58 miles
4	A1(M) J7	5.69 miles
5	A1(M) J6	9.22 miles



Airports/Helipads

Pin	Name	Distance
1	Luton Airport	6.14 miles
2	Heathrow Airport	33.71 miles
3	Stansted Airport	23.99 miles
4	Silvertown	34.25 miles



Bus Stops/Stations

Pin	Name	Distance
1	Fountain Cottage	3.08 miles
2	Loganberry Way	3.4 miles
3	The Cemetery	3.24 miles
4	Jubilee Crescent	3.44 miles
5	Three Star Park	3.63 miles

Important - Please read

The information supplied is to the best of our knowledge. All buyers to carry out their own independent due-diligence.

Country Properties

Data Quality

We are committed to comprehensive property data being made available upfront to make the home buying and selling process quicker, easier and cheaper. This is why we have partnered with Sprift, the UK's leading supplier of property-specific data.



Contains public sector information licensed under the Open Government License v3.0

The information contained within this report is for general information purposes only and to act as a guide to the best way to market your property for the asking price.

Sprift Technologies Ltd aggregate this data from a wide variety of sources and while we endeavour to keep the information up to date and correct, we make no representations or warranties of any kind, express or implied, about the completeness, accuracy, reliability, of the information or related graphics contained within this report for any purpose.

Any reliance you place on such information is therefore strictly at your own risk. In no event will we be liable for any loss or damage including without limitation, indirect or consequential loss or damage, or any loss or damage whatsoever arising from loss of data or profits arising out of, or in connection with, the use of this report.



Country Properties

6 Brand Street Hitchin SG5 1HX

01462 452951

phurren@country-properties.co.uk

www.country-properties.co.uk



Valuation Office
Agency



Royal Mail