



See More Online

KFB: Key Facts For Buyers

A Guide to This Property & the Local Area

Wednesday 23rd April 2025



BELMONT, WANTAGE, OX12

Waymark Property

Bee House 140 Eastern Avenue Didcot OX14 4SB

01235 633993

ys@waymarkproperty.co.uk

www.waymarkproperty.co.uk



Property Overview



Property

Type:	Semi-Detached	Tenure:	Freehold
Bedrooms:	4		
Floor Area:	1,236 ft ² / 114 m ²		
Plot Area:	0.07 acres		
Year Built :	Before 1900		
Council Tax :	Band B		
Annual Estimate:	£1,911		
Title Number:	BK62105		

Local Area

Local Authority:	Vale of white horse
Conservation Area:	No
Flood Risk:	
● Rivers & Seas	Very low
● Surface Water	Very low

Estimated Broadband Speeds (Standard - Superfast - Ultrafast)

8 mb/s	53 mb/s	1000 mb/s

Mobile Coverage: (based on calls indoors)



Satellite/Fibre TV Availability:



Planning History

This Address



Planning records for: *Belmont, Wantage, OX12*

Reference - P10/V0034
Decision: Decided
Date: 14th January 2010
Description: Erection of a conservatory

Reference - P07/V1031
Decision: Decided
Date: 20th June 2007
Description: Erection of two storey side extension and rebuilding of kitchen extension.

Reference - P19/V0991/HH
Decision: -
Date: 23rd April 2019
Description: Single storey rear extension

Energy rating

D

Valid until 15.04.2035

Score	Energy rating	Current	Potential
92+	A		
81-91	B		84 B
69-80	C		
55-68	D	68 D	
39-54	E		
21-38	F		
1-20	G		

Property

EPC - Additional Data



Additional EPC Data

Property Type:	Semi-detached house
Flat Top Storey:	No
Top Storey:	0
Previous Extension:	0
Open Fireplace:	0
Walls:	Solid brick, as built, no insulation (assumed)
Walls Energy:	Solid brick, as built, no insulation (assumed)
Roof:	Pitched, 150 mm loft insulation
Roof Energy:	Pitched, 150 mm loft insulation
Main Heating:	Boiler and radiators, mains gas
Main Heating Controls:	Programmer, room thermostat and TRVs
Hot Water System:	From main system
Hot Water Energy Efficiency:	From main system
Lighting:	Low energy lighting in all fixed outlets
Floors:	Suspended, no insulation (assumed)
Total Floor Area:	123 m ²

Maps

Coal Mining



This map displays nearby coal mine entrances and their classifications.



Mine Entry

- ✕ Adit
- ✕ Gutter Pit
- ✕ Shaft

The Coal Authority has records of over 175,000 mine entries within the UK captured in the National Coal Mining database, derived from sources including abandonment plans, geological and topographical plans.

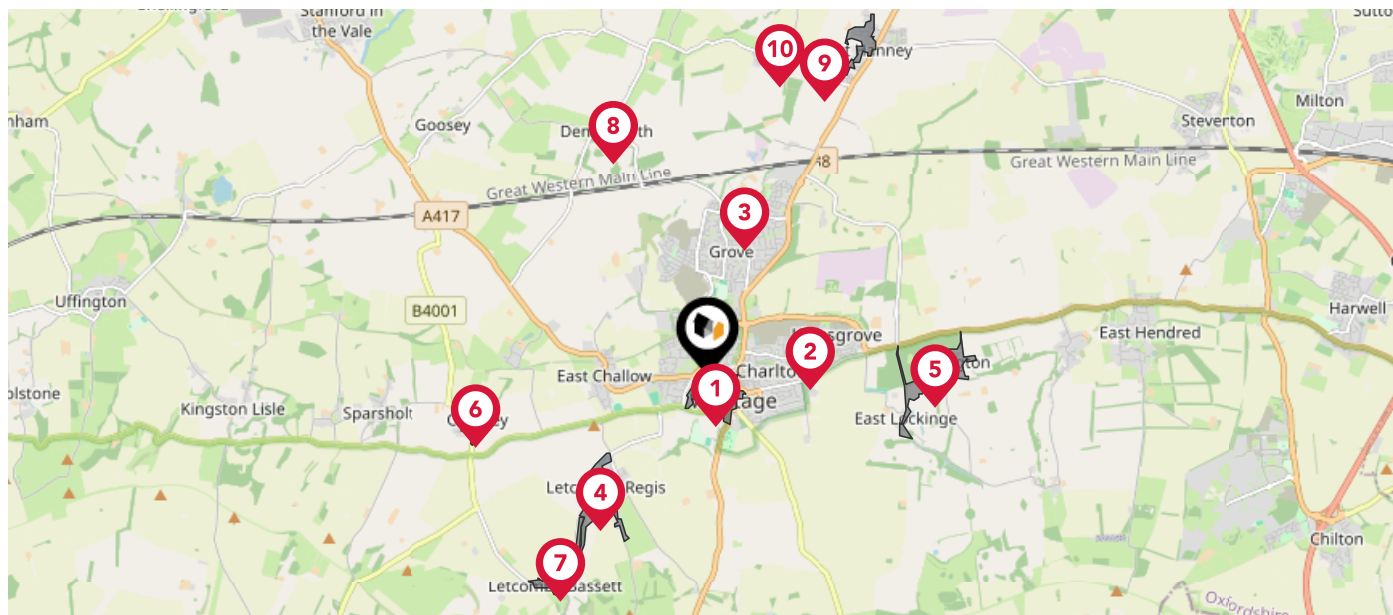
Coal mining activity is recorded as far back as the 13th century, but prior to 1872 there was no requirement to deposit abandonment plans. It is therefore believed there may be many unrecorded mine entries of which the Authority has no information or knowledge. These entries do not, therefore, appear within the Authority's national dataset as shown on this map.

Maps

Conservation Areas



This map displays nearby official conservation areas. Every local authority in England has at least one conservation area. Most are designated by the Council as the local planning authority, though Historic England and the Secretary of State also have the power to create them.



Nearby Conservation Areas

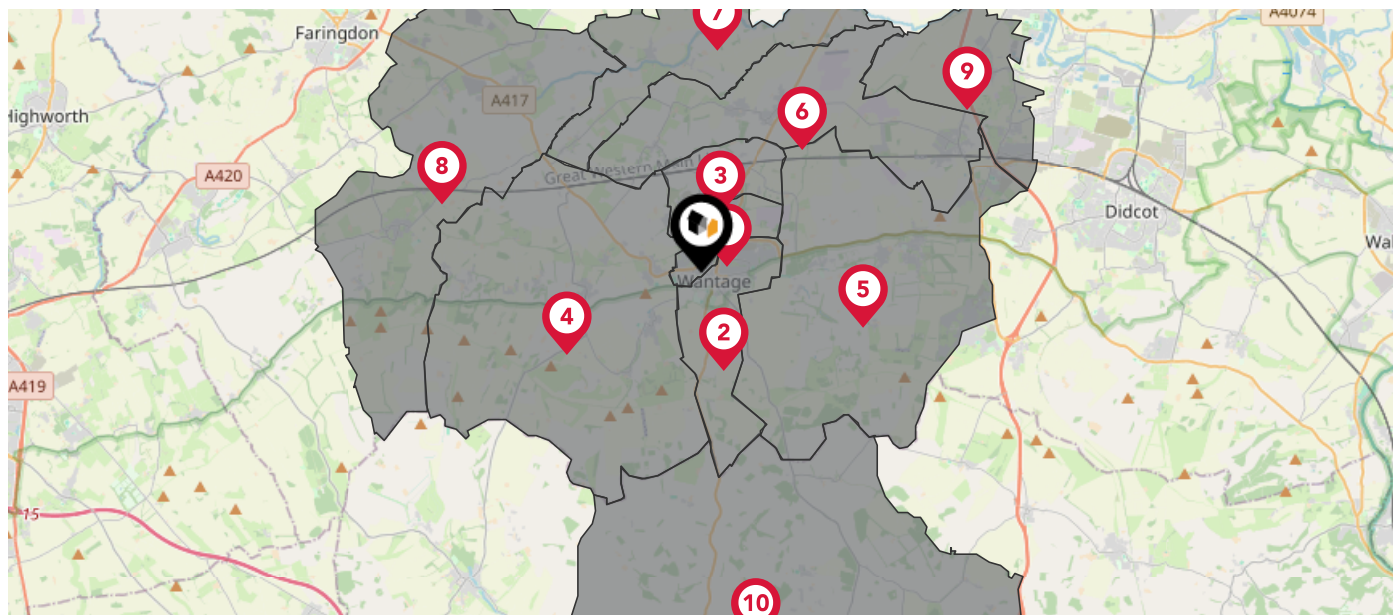
- 1 Wantage Town Centre
- 2 Wantage, Charlton
- 3 Grove
- 4 Letcombe Regis
- 5 Ardington and East Lockinge
- 6 Childrey
- 7 Letcombe Bassett
- 8 Denchworth
- 9 East Hanney
- 10 West Hanney

Maps

Council Wards



The UK is divided into wards that are used for local elections to elect local government councillors. Sometimes these are known as 'electoral divisions'. Population counts can vary substantially between wards, but the national average is about 5,500



Nearby Council Wards

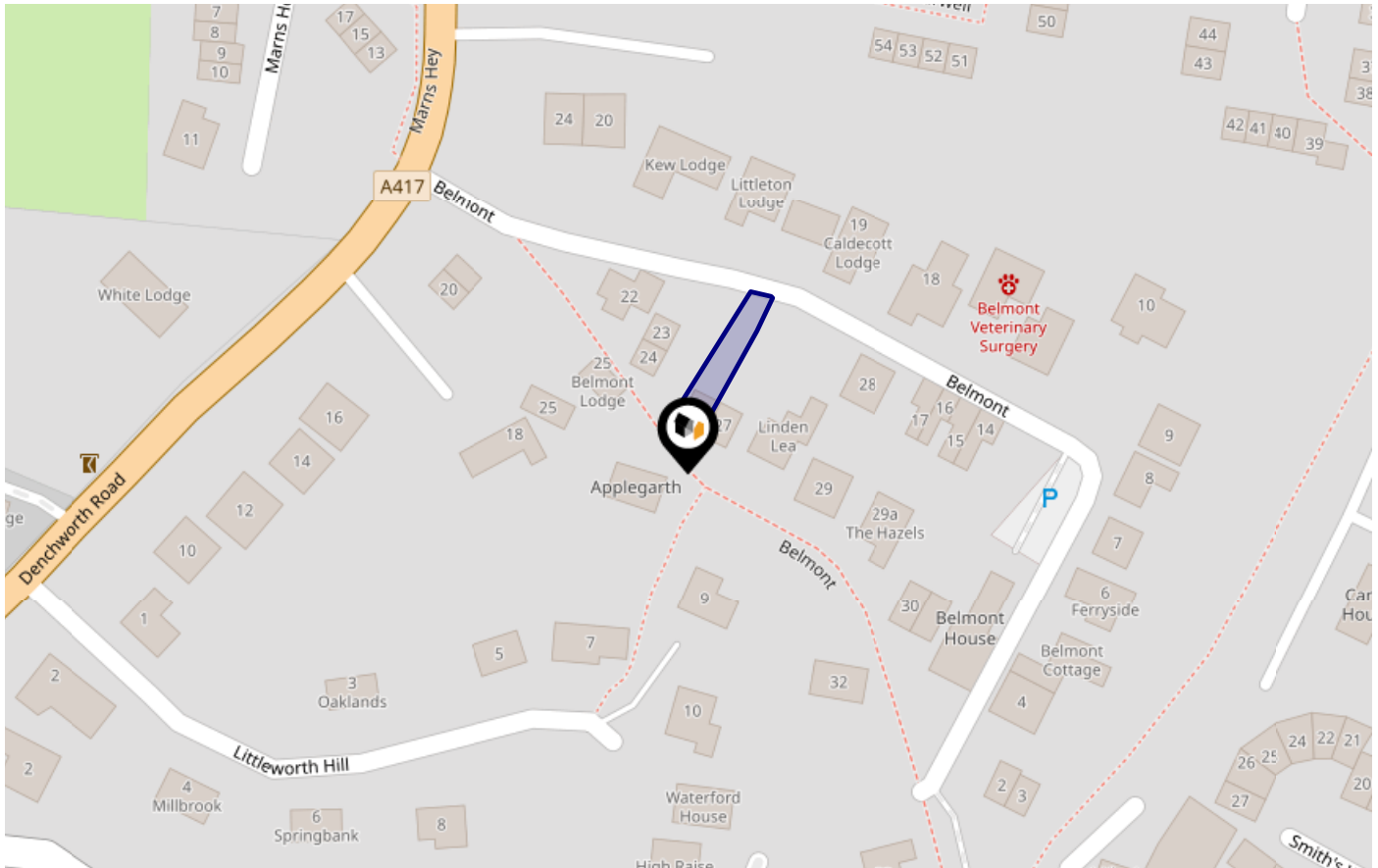
- 1 Wantage & Grove Brook Ward
- 2 Wantage Charlton Ward
- 3 Grove North Ward
- 4 Ridgeway Ward
- 5 Hendreds Ward
- 6 Steventon & the Hanneys Ward
- 7 Kingston Bagpuize Ward
- 8 Stanford Ward
- 9 Drayton Ward
- 10 Downlands Ward

Flood Risk

Rivers & Seas - Flood Risk



This map shows the chance of flooding from rivers and / or the sea, taking into account flood defences and their condition.



Risk Rating: Very low

The map does not contain sufficient information for it to be used to determine flood risk to individual properties, but it does give you an indication of whether your area may be affected by surface water flooding at this risk level.

- High Risk** - an area which has a chance of flooding of greater than 1 in 30 (3.3%) in any one year.
- Medium Risk** - an area which has a chance of flooding of greater than 1 in 100 (1.0%) in any one year.
- Low Risk** - an area which has a chance of flooding of greater than 1 in 1000 (0.25%) in any one year.
- Very Low Risk** - an area in which the risk is below 1 in 1000 (0.25%) in any one year.

Chance of flooding to the following depths at this property:

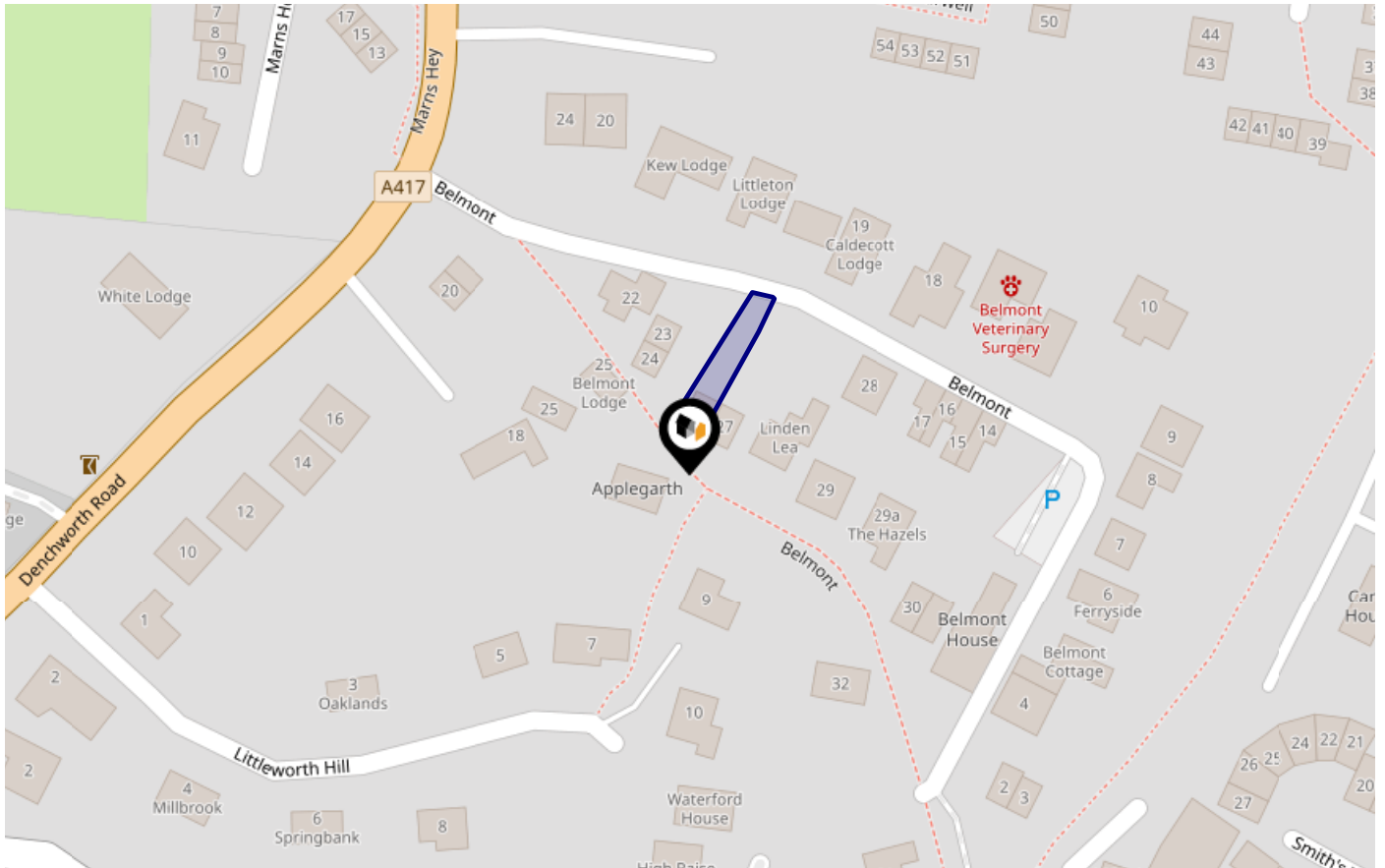


Flood Risk

Rivers & Seas - Climate Change



This map shows the future chance of flooding from rivers and / or the sea **between 2036 and 2069**, taking into account flood defences and their condition. The government climate change models cannot predict exactly when the chance of flooding will go up. It could happen at any time during the time period.




Risk Rating: Very low

The map does not contain sufficient information for it to be used to determine flood risk to individual properties, but it does give you an indication of whether your area may be affected by surface water flooding at this risk level.

- High Risk** - an area which has a chance of flooding of greater than 1 in 30 (3.3%) in any one year.
- Medium Risk** - an area which has a chance of flooding of greater than 1 in 100 (1.0%) in any one year.
- Low Risk** - an area which has a chance of flooding of greater than 1 in 1000 (0.1%) in any one year.
- Very Low Risk** - an area in which the risk is below 1 in 1000 (0.1%) in any one year.

Chance of flooding to the following depths at this property:

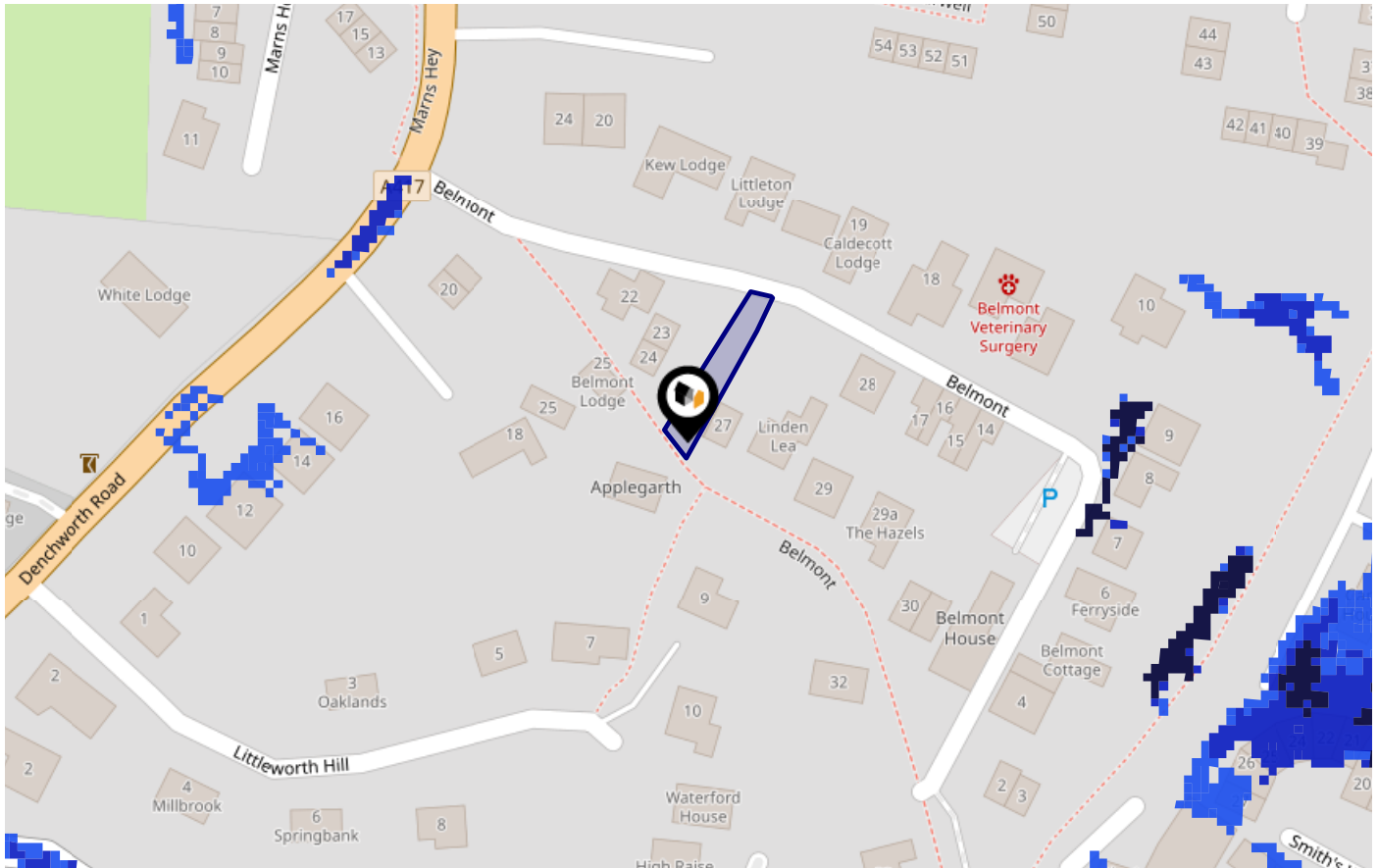


Flood Risk

Surface Water - Flood Risk



This map shows the chance of flooding where rainwater has nowhere to drain. This kind of flooding can occur far from rivers or seas.



Risk Rating: Very low

The map does not contain sufficient information for it to be used to determine flood risk to individual properties, but it does give you an indication of whether your area may be affected by surface water flooding at this risk level.

- High Risk** - an area which has a chance of flooding of greater than 1 in 30 (3.3%) in any one year.
- Medium Risk** - an area which has a chance of flooding of greater than 1 in 100 (1.0%) in any one year.
- Low Risk** - an area which has a chance of flooding of greater than 1 in 1000 (0.25%) in any one year.
- Very Low Risk** - an area in which the risk is below 1 in 1000 (0.25%) in any one year.

Chance of flooding to the following depths at this property:

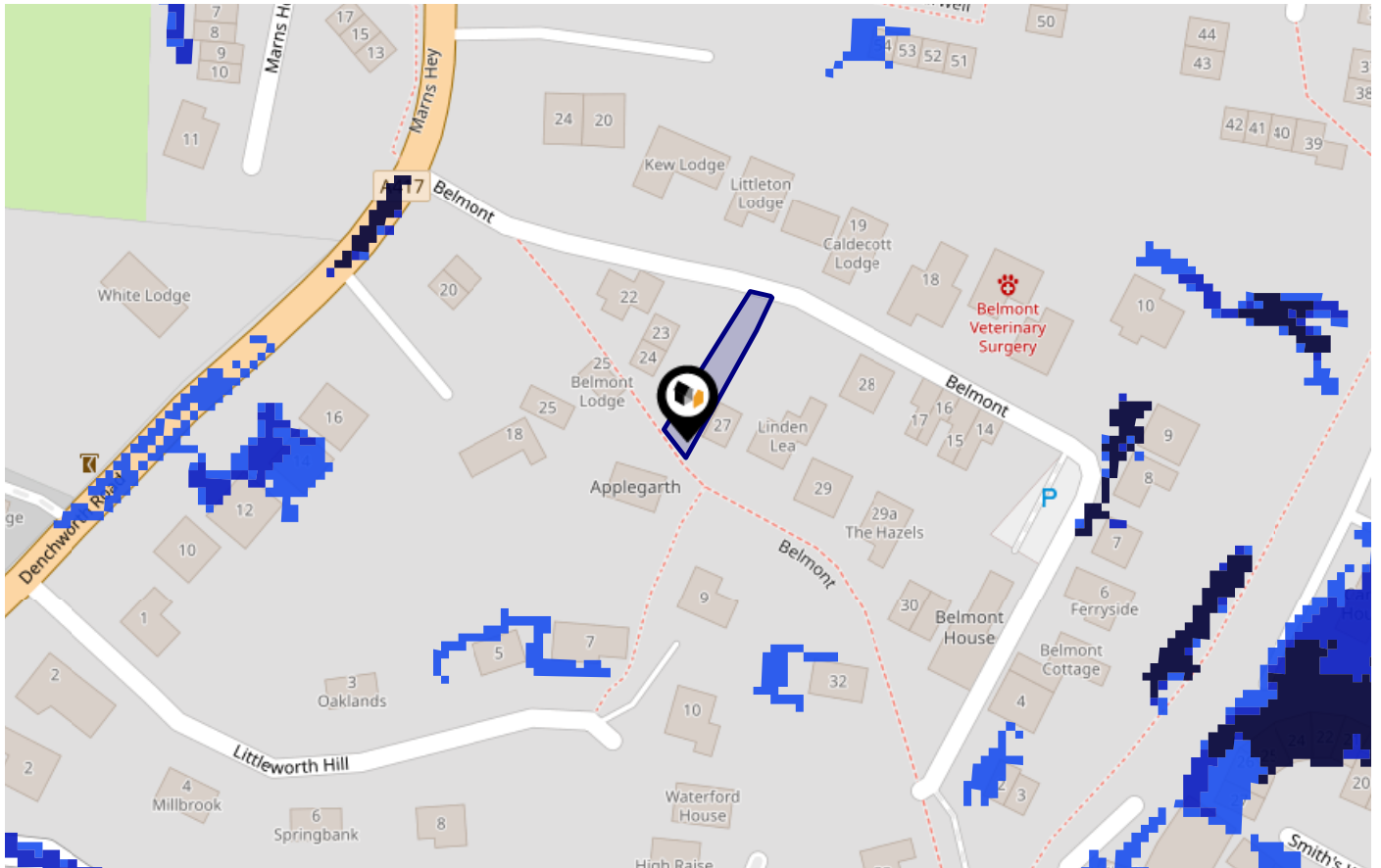


Flood Risk

Surface Water - Climate Change



This map shows the future chance of flooding **between 2040 and 2060** where rainwater has nowhere to drain. This kind of flooding can occur far from rivers or seas. The government climate change models cannot predict exactly when the chance of flooding will go up. It could happen at any time during the time period.



Risk Rating: Very low

The map does not contain sufficient information for it to be used to determine flood risk to individual properties, but it does give you an indication of whether your area may be affected by surface water flooding at this risk level.

- High Risk** - an area which has a chance of flooding of greater than 1 in 30 (3.3%) in any one year.
- Medium Risk** - an area which has a chance of flooding of greater than 1 in 100 (1.0%) in any one year.
- Low Risk** - an area which has a chance of flooding of greater than 1 in 1000 (0.1%) in any one year.
- Very Low Risk** - an area in which the risk is below 1 in 1000 (0.1%) in any one year.

Chance of flooding to the following depths at this property:

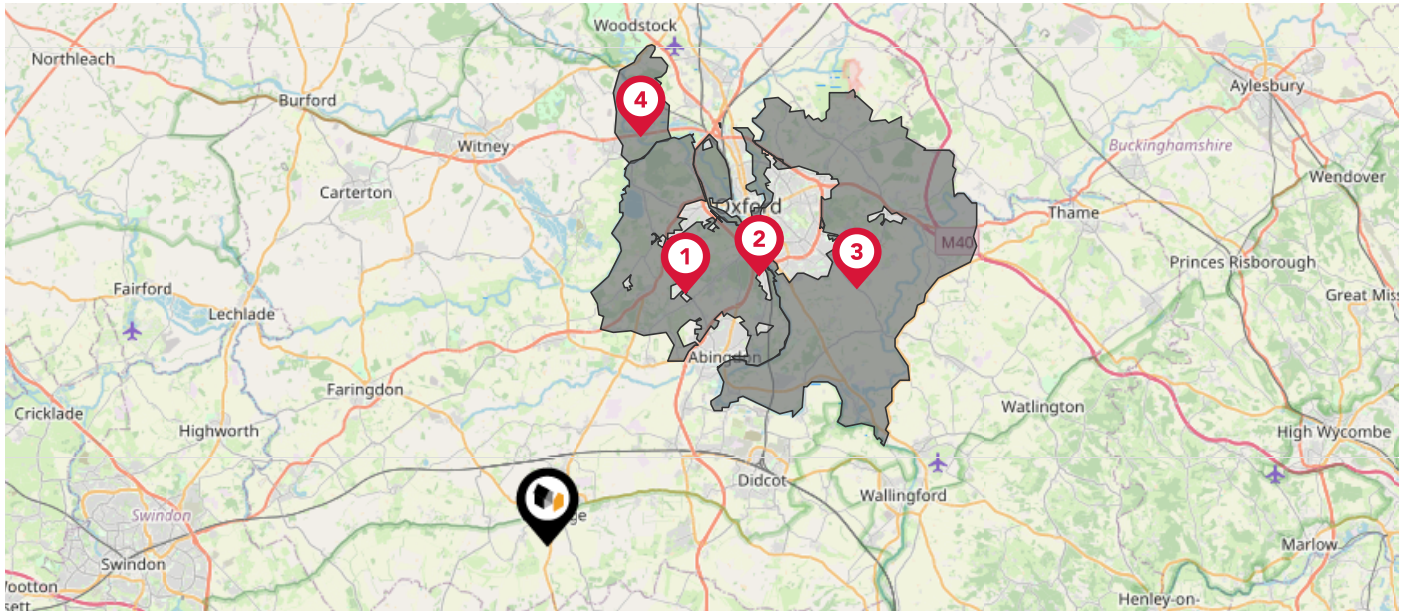


Maps

Green Belt



This map displays nearby areas that have been designated as Green Belt...



Nearby Green Belt Land

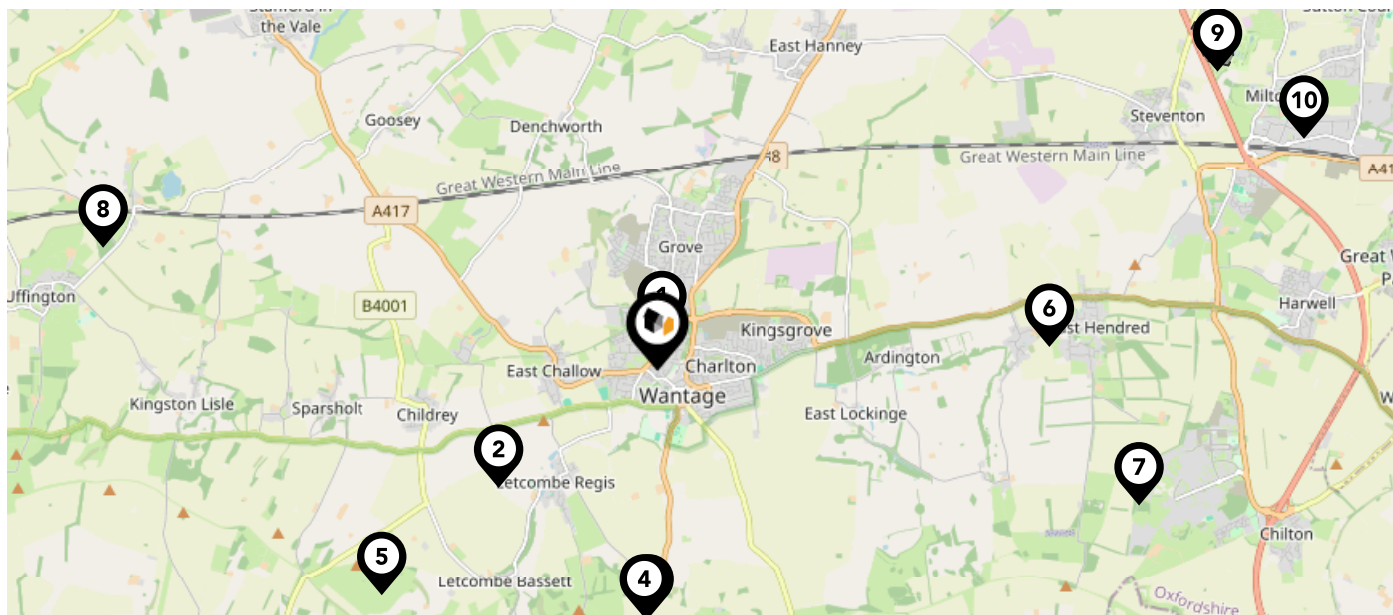
-  Oxford Green Belt - Vale of White Horse
-  Oxford Green Belt - Oxford
-  Oxford Green Belt - South Oxfordshire
-  Oxford Green Belt - West Oxfordshire

Maps

Landfill Sites



This map displays the location of known landfill sites. Historic sites are where there is no environmental permit in force. Active sites are currently authorised by the Environment Agency under Environmental Permitting Regulations.



Nearby Landfill Sites

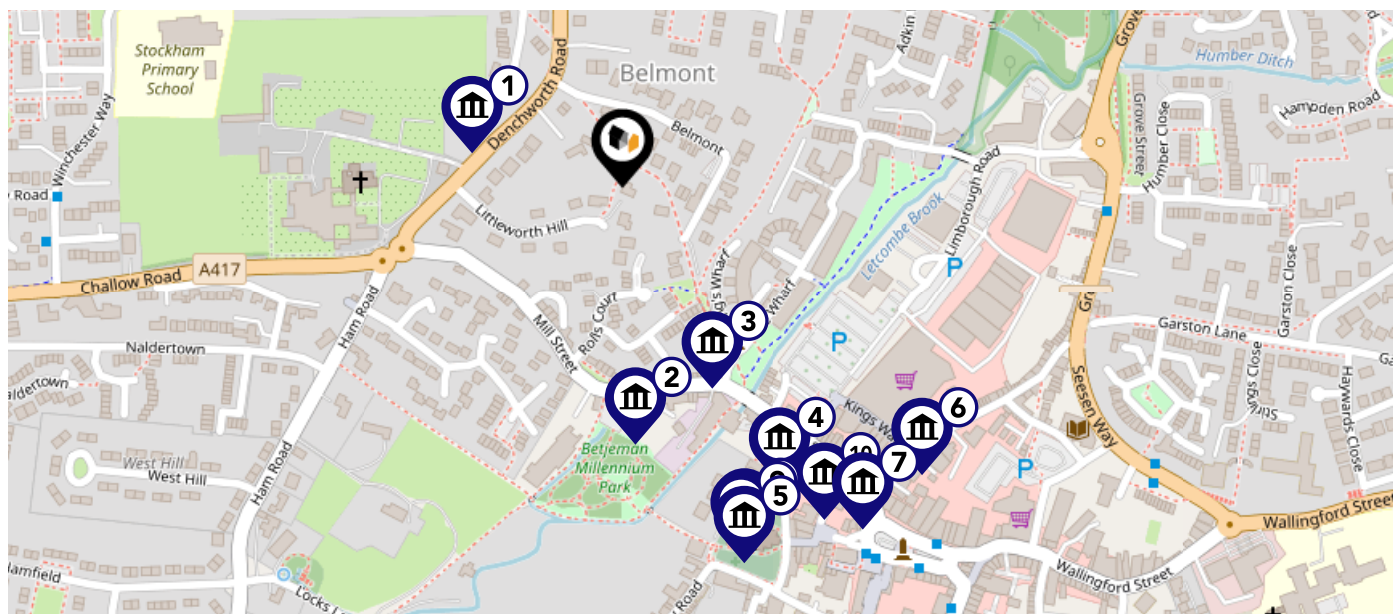
1	Wantage Canals-Mably Way, Wantage, Oxfordshire	Historic Landfill
2	EA/EPR/EP3699EM/V006 - Mr D Lewis	Active Landfill
3	Furzewick Down-Near Wantage, Oxfordshire	Historic Landfill
4	Red House Hill-Wantage, Oxfordshire	Historic Landfill
5	Hackpen Hill-South of B4001 Letcombe Bassett, Wantage, Oxfordshire	Historic Landfill
6	East Hendred-Off Mill Lane, East Hendred, Oxfordshire	Historic Landfill
7	EA/EPR/CB3607XM/V002 - UKAEA	Active Landfill
8	Uffington Clay Pits-Uffington, Oxfordshire	Historic Landfill
9	Drayton Golf Course-Drayton, Oxfordshire	Historic Landfill
10	Manor Farm-Milton, Oxfordshire	Historic Landfill











Maps

Listed Buildings

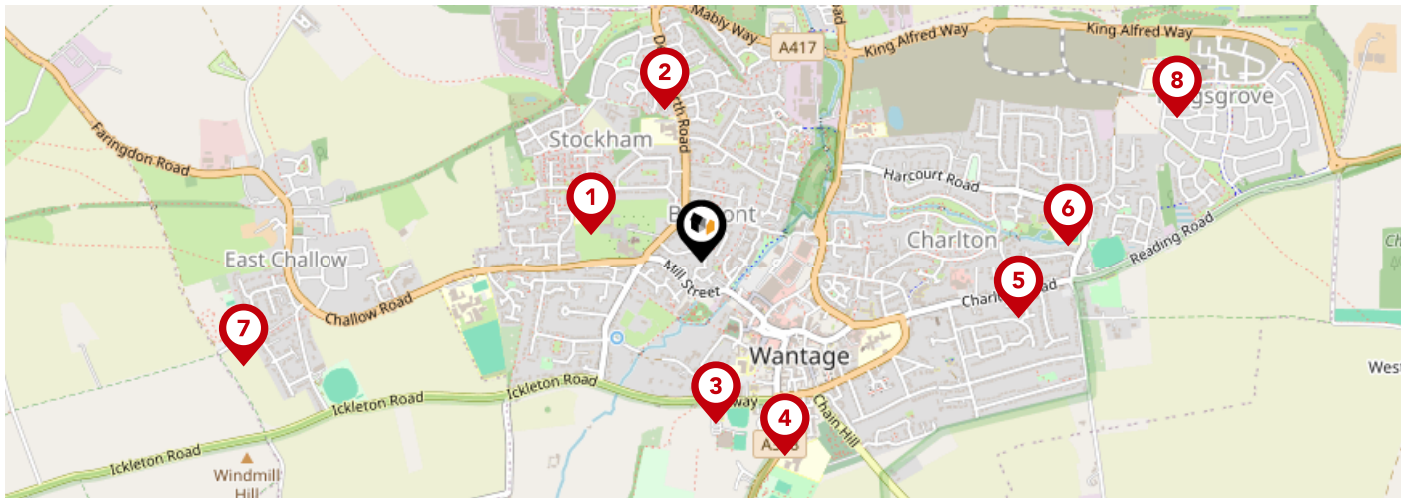


This map displays nearby listed buildings and protected structures, as well as their listed tier and distance from the target property...



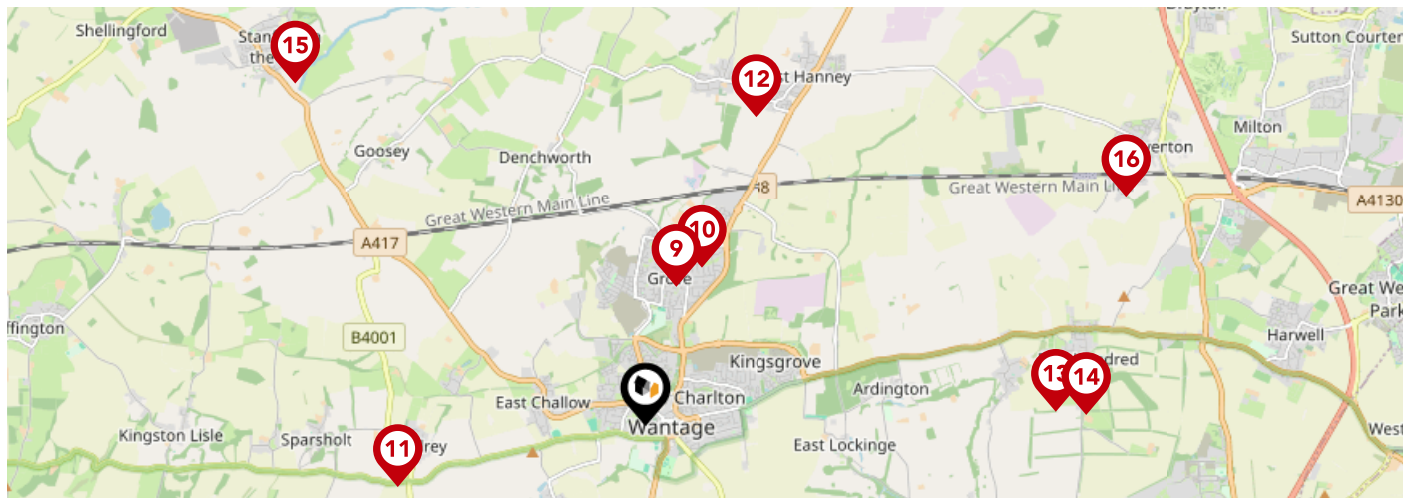
Listed Buildings in the local district	Grade	Distance
 1048574 - White Lodge, St Mary's Convent	Grade II	0.1 miles
 1048517 - The Lamb Public House	Grade II	0.1 miles
 1048515 - Mill Cottage	Grade II	0.1 miles
 1048516 - 23-37, Mill Street	Grade II	0.2 miles
 1183228 - Lamp Post Approximately 10 Metres North Of Church Of St Peter And St Paul	Grade II	0.2 miles
 1183395 - 15-19, Grove Street	Grade II	0.2 miles
 1048512 - 2 And 4, Mill Street	Grade II	0.2 miles
 1183224 - Lamp Post Approximately 30 Metres North Of Church Of St Peter And St Paul	Grade II	0.2 miles
 1368472 - Chest Tomb Approximately 20 Metres North East Of West End Of Church Of St Peter And St Paul	Grade II	0.2 miles
 1368484 - 5-9, Mill Street	Grade II	0.2 miles

Area Schools



	Nursery	Primary	Secondary	College	Private
1 Stockham Primary School Ofsted Rating: Outstanding Pupils: 213 Distance:0.26	<input type="checkbox"/>	<input checked="" type="checkbox"/>	<input type="checkbox"/>	<input type="checkbox"/>	<input type="checkbox"/>
2 Fitzwaryn School Ofsted Rating: Outstanding Pupils: 122 Distance:0.36	<input type="checkbox"/>	<input type="checkbox"/>	<input checked="" type="checkbox"/>	<input type="checkbox"/>	<input type="checkbox"/>
3 King Alfred's Ofsted Rating: Good Pupils: 1682 Distance:0.37	<input type="checkbox"/>	<input type="checkbox"/>	<input checked="" type="checkbox"/>	<input type="checkbox"/>	<input type="checkbox"/>
4 Wantage Church of England Primary School Ofsted Rating: Good Pupils: 426 Distance:0.49	<input type="checkbox"/>	<input checked="" type="checkbox"/>	<input type="checkbox"/>	<input type="checkbox"/>	<input type="checkbox"/>
5 Huckleberry Therapeutic School Ofsted Rating: Good Pupils: 6 Distance:0.74	<input type="checkbox"/>	<input checked="" type="checkbox"/>	<input type="checkbox"/>	<input type="checkbox"/>	<input type="checkbox"/>
6 Charlton Primary School Ofsted Rating: Good Pupils: 449 Distance:0.85	<input type="checkbox"/>	<input checked="" type="checkbox"/>	<input type="checkbox"/>	<input type="checkbox"/>	<input type="checkbox"/>
7 St Nicholas CofE Primary School Ofsted Rating: Good Pupils: 125 Distance:1.08	<input type="checkbox"/>	<input checked="" type="checkbox"/>	<input type="checkbox"/>	<input type="checkbox"/>	<input type="checkbox"/>
8 Wantage Primary Academy Ofsted Rating: Outstanding Pupils: 233 Distance:1.15	<input type="checkbox"/>	<input checked="" type="checkbox"/>	<input type="checkbox"/>	<input type="checkbox"/>	<input type="checkbox"/>

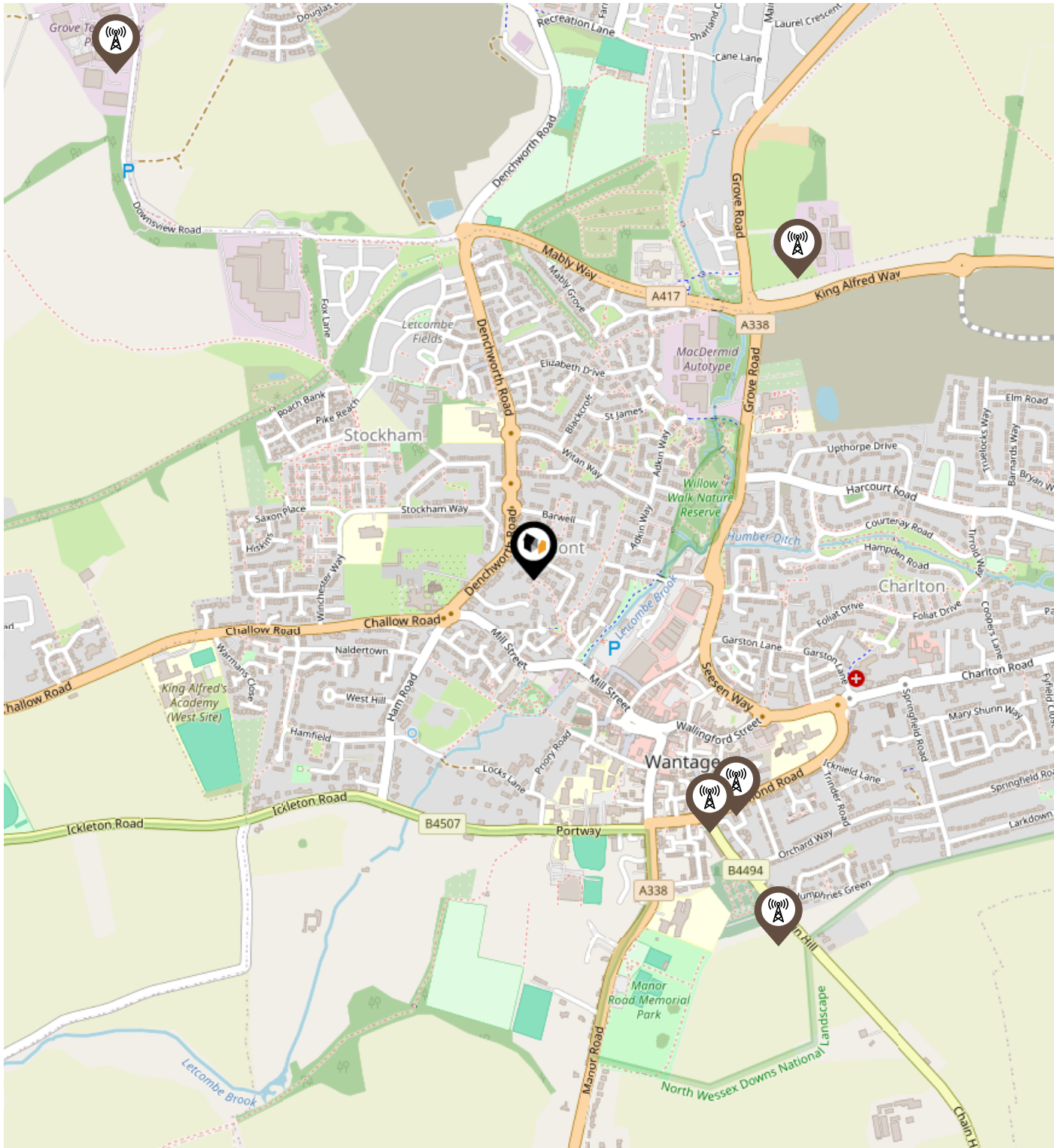
Area Schools





	Nursery	Primary	Secondary	College	Private
<p>9 Millbrook Primary School Ofsted Rating: Good Pupils: 482 Distance:1.32</p>	<input type="checkbox"/>	<input checked="" type="checkbox"/>	<input type="checkbox"/>	<input type="checkbox"/>	<input type="checkbox"/>
<p>10 Grove Church of England School Ofsted Rating: Good Pupils: 192 Distance:1.54</p>	<input type="checkbox"/>	<input checked="" type="checkbox"/>	<input type="checkbox"/>	<input type="checkbox"/>	<input type="checkbox"/>
<p>11 The Ridgeway Church of England (C) Primary School Ofsted Rating: Good Pupils: 92 Distance:2.36</p>	<input type="checkbox"/>	<input checked="" type="checkbox"/>	<input type="checkbox"/>	<input type="checkbox"/>	<input type="checkbox"/>
<p>12 St James Church of England Primary School, Hanney Ofsted Rating: Good Pupils: 207 Distance:3.02</p>	<input type="checkbox"/>	<input checked="" type="checkbox"/>	<input type="checkbox"/>	<input type="checkbox"/>	<input type="checkbox"/>
<p>13 The Hendreds Church of England School Ofsted Rating: Good Pupils: 139 Distance:3.77</p>	<input type="checkbox"/>	<input checked="" type="checkbox"/>	<input type="checkbox"/>	<input type="checkbox"/>	<input type="checkbox"/>
<p>14 St Amand's Catholic Primary School Ofsted Rating: Good Pupils: 113 Distance:4.05</p>	<input type="checkbox"/>	<input checked="" type="checkbox"/>	<input type="checkbox"/>	<input type="checkbox"/>	<input type="checkbox"/>
<p>15 Stanford In the Vale CoFE Primary School Ofsted Rating: Good Pupils: 197 Distance:4.52</p>	<input type="checkbox"/>	<input checked="" type="checkbox"/>	<input type="checkbox"/>	<input type="checkbox"/>	<input type="checkbox"/>
<p>16 St Michaels CoFE Primary School, Steventon Village Ofsted Rating: Good Pupils: 222 Distance:4.91</p>	<input type="checkbox"/>	<input checked="" type="checkbox"/>	<input type="checkbox"/>	<input type="checkbox"/>	<input type="checkbox"/>

Local Area

Masts & Pylons



Key:

-  Power Pylons
-  Communication Masts

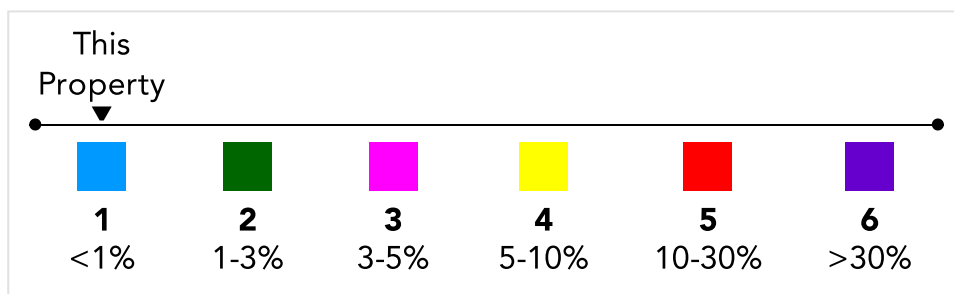
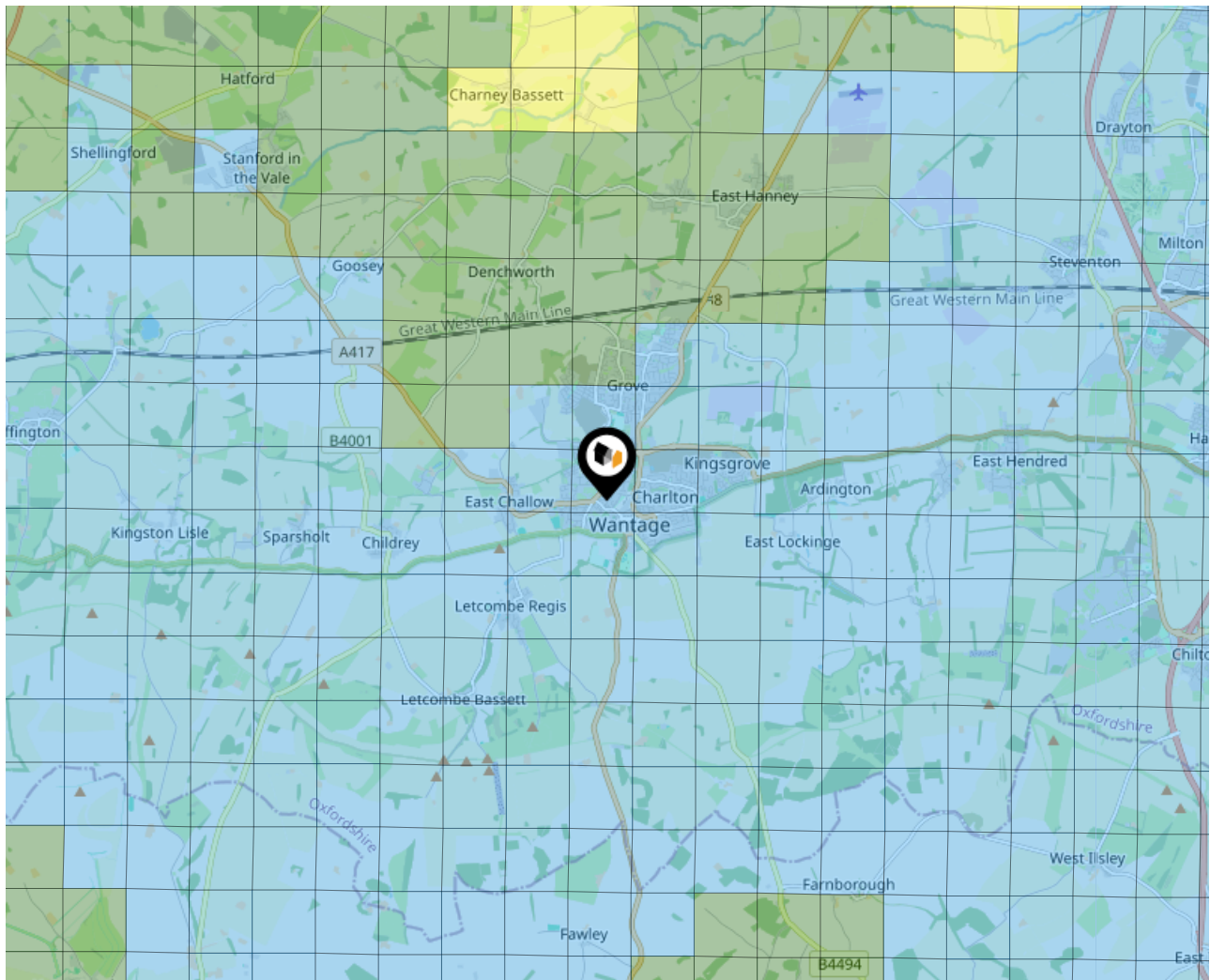
Environment

Radon Gas

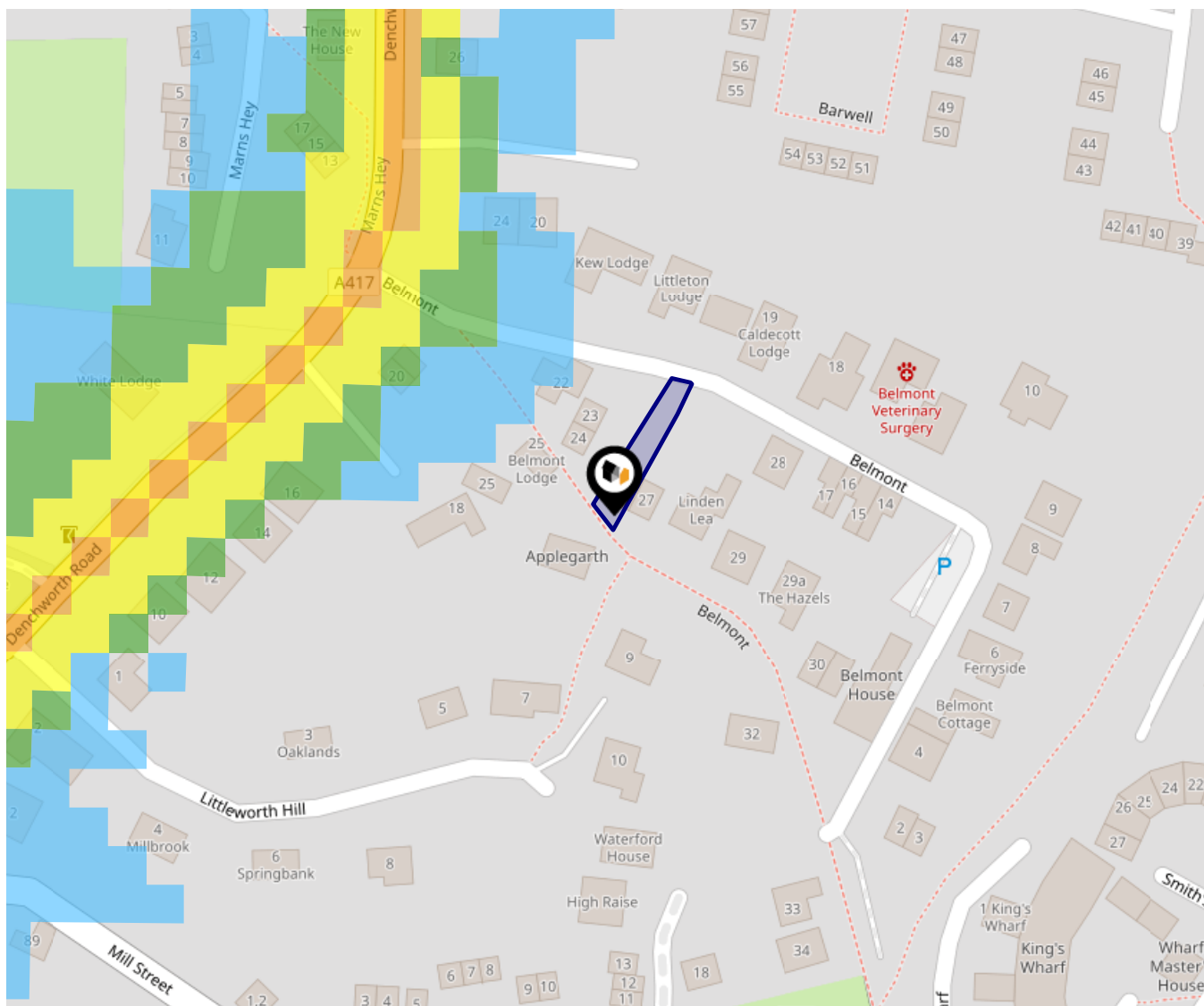


What is Radon?

Radon is a natural radioactive gas, which enters buildings from the ground. Exposure to high concentrations increases the risk of lung cancer. The UK Health Security Agency (UKHSA) recommends that radon levels should be reduced in homes where the annual average is at or above 200 becquerels per cubic metre (200 Bq/m³).



Local Area Road Noise



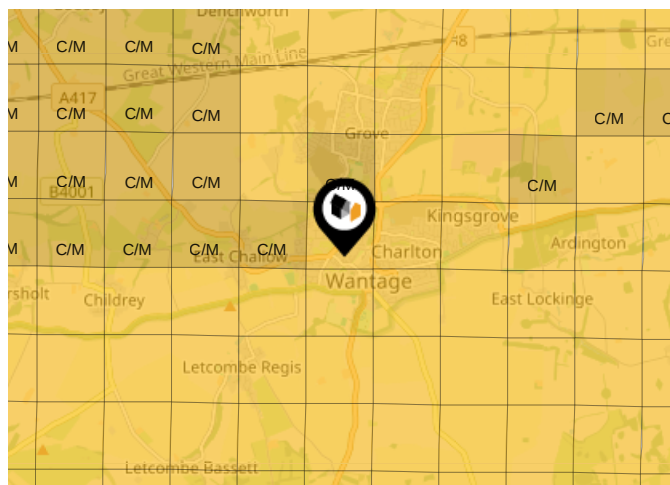
This data indicates the level of noise according to the strategic noise mapping of road sources within areas with a population of at least 100,000 people (agglomerations) and along major traffic routes. This indicates a 24 hour annual average noise level with separate weightings for the evening and night periods.

Noise levels are modelled on a 10m grid at a receptor height of 4m above ground, polygons are then produced by merging neighbouring cells within the following noise classes:

- 75.0+ dB
- 70.0-74.9 dB
- 65.0-69.9 dB
- 60.0-64.9 dB
- 55.0-59.9 dB

Ground Composition for this Address (Surrounding square kilometer zone around property)

Carbon Content:	VARIABLE	Soil Texture:	SANDY LOAM TO LOAM
Parent Material Grain:	ARGILLIC - ARENACEOUS	Soil Depth:	DEEP
Soil Group:	MEDIUM TO LIGHT(SILTY) TO HEAVY		

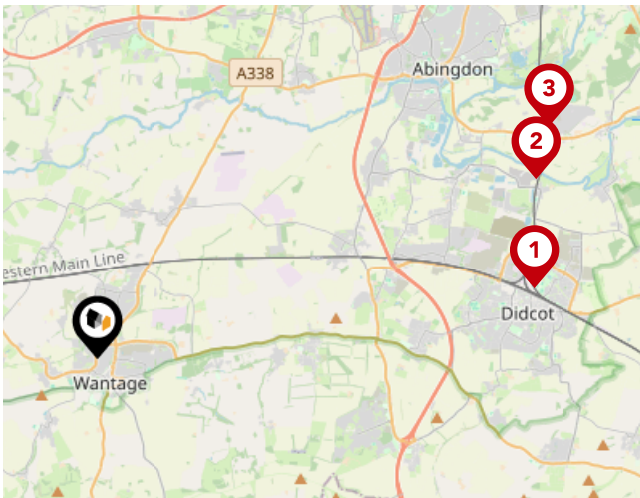


Primary Classifications (Most Common Clay Types)

C/M	Claystone / Mudstone
FPC,S	Floodplain Clay, Sand / Gravel
FC,S	Fluvial Clays & Silts
FC,S,G	Fluvial Clays, Silts, Sands & Gravel
PM/EC	Prequaternary Marine / Estuarine Clay / Silt
QM/EC	Quaternary Marine / Estuarine Clay / Silt
RC	Residual Clay
RC/LL	Residual Clay & Loamy Loess
RC,S	River Clay & Silt
RC,FS	Riverine Clay & Floodplain Sands and Gravel
RC,FL	Riverine Clay & Fluvial Sands and Gravel
TC	Terrace Clay
TC/LL	Terrace Clay & Loamy Loess

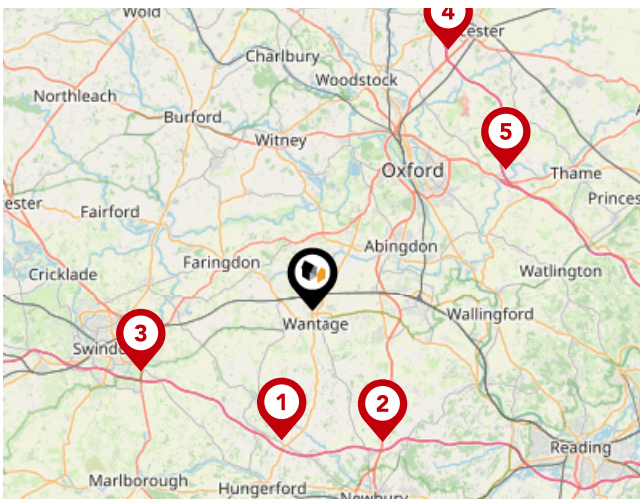
Area

Transport (National)



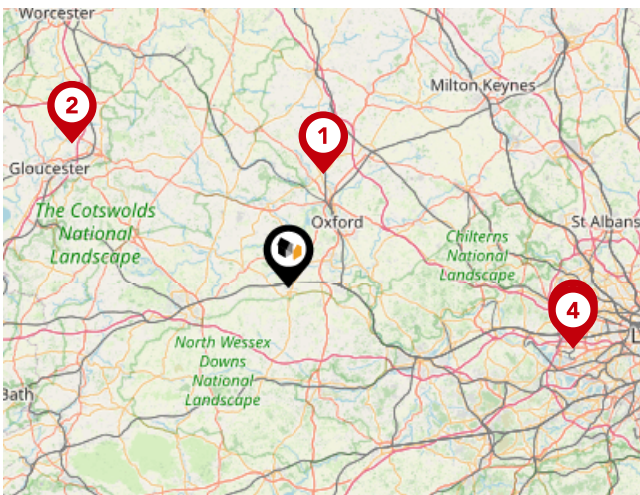
National Rail Stations

Pin	Name	Distance
1	Didcot Parkway Rail Station	8.15 miles
2	Appleford Rail Station	8.72 miles
3	Culham Rail Station	9.35 miles



Trunk Roads/Motorways

Pin	Name	Distance
1	M4 J14	9.87 miles
2	M4 J13	10.92 miles
3	M4 J15	13.47 miles
4	M40 J9	21.59 miles
5	M40 J8A	17.64 miles

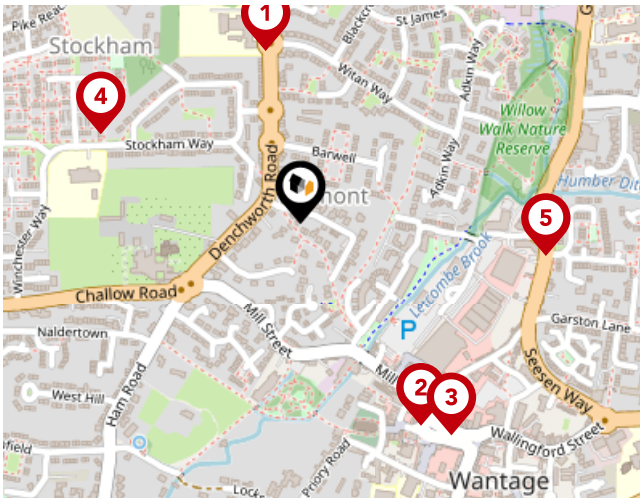


Airports/Helipads

Pin	Name	Distance
1	Kidlington	17.38 miles
2	Staverton	38.1 miles
3	Heathrow Airport	42.83 miles
4	Heathrow Airport Terminal 4	43.25 miles

Area

Transport (Local)



Bus Stops/Stations

Pin	Name	Distance
1	Fitzwaryn School	0.2 miles
2	Market Place	0.27 miles
3	Market Place	0.3 miles
4	Stockham Primary School	0.25 miles
5	Humber Close	0.28 miles



Waymark Property

We are Estate Agents, Chartered Surveyors and Commercial Property Consultants with offices in Faringdon, Wantage and Didcot.

Our Residential Sales and Lettings team specialise in the South West Oxfordshire, North Wiltshire and South Cotswold regions including the towns of Wantage, Faringdon, Didcot, Abingdon, Highworth, Lechlade and the surrounding villages.



Testimonial 1



Waymark property provided us with an excellent service and were very accommodating for a second viewing at the house we have just purchased. Throughout the whole process, all Waymark staff helped us genuinely and courteously with every question we had. This made the whole process so much less stressful and even managed to get us in the house just before Christmas, bonus!

Testimonial 2



We would like to say that right from the initial valuation the team at Waymark remained professional and friendly. They keep in constant contact giving instant feedback after viewings which were all accompanied and arranged without any inconvenience to us. Their persistence in chasing the solicitors in the chain ensured we were confident that everything was being done to move to exchange as quickly as possible. Thank you Waymark!

Testimonial 3



We would like to thank all at Waymark for your prompt and professional service regarding the sale of our property in Uffington. We would have no reservation in recommending your services.

Agent Disclaimer



Important - Please Read

These particulars do not constitute any part of an offer or contract. All statements in these details are made without liability on the part of Waymark Property or the seller.

They should not be relied upon as a statement or representation of fact and, although believed to be correct, are not guaranteed and form no part of an offer or contract. Any intending buyers must satisfy themselves as to their correctness.

Please note that all appliances and heating systems are not tested by Waymark Property and therefore no warranties can be given as to their good working order.

Waymark Property

Data Quality

We are committed to comprehensive property data being made available upfront to make the home buying and selling process quicker, easier and cheaper. This is why we have partnered with Sprift, the UK's leading supplier of property-specific data.



Contains public sector information licensed under the Open Government License v3.0

The information contained within this report is for general information purposes only and to act as a guide to the best way to market your property for the asking price.

Sprift Technologies Ltd aggregate this data from a wide variety of sources and while we endeavour to keep the information up to date and correct, we make no representations or warranties of any kind, express or implied, about the completeness, accuracy, reliability, of the information or related graphics contained within this report for any purpose.

Any reliance you place on such information is therefore strictly at your own risk. In no event will we be liable for any loss or damage including without limitation, indirect or consequential loss or damage, or any loss or damage whatsoever arising from loss of data or profits arising out of, or in connection with, the use of this report.



Waymark Property

Bee House 140 Eastern Avenue Didcot

OX14 4SB

01235 633993

ys@waymarkproperty.co.uk

www.waymarkproperty.co.uk

