

View mobile availability

Use of this checker is subject to [Ofcom's terms of use \(https://www.ofcom.org.uk/about-ofcom/website/terms-of-use\)](https://www.ofcom.org.uk/about-ofcom/website/terms-of-use).

Please enter your postcode below to view the predicted mobile availability in your area, or click the button to enable the site to find your location.

RG401DJ

 [Change Location](#)

FLAT 2, WOODSTOCK, RECTORY ROAD



Indoor

Outdoor


Results are predictions and not a guarantee. Actual services available may be different depending on the particular circumstances and the precise location of the user and may be affected by network outages. More information on the factors that impact signal can be found in our FAQ.

5G coverage is not included in the table view but can be found on the map view.


We are exploring ways to improve Ofcom’s mobile coverage checker. Please share your feedback (<https://online1.snapsurveys.com/interview/a6804b3d-bb26-431e-8db8-34bb23324797>) to inform our work in this area.


Data last updated: December 2024, based on the latest data available to Ofcom.

Provider	Voice	Data
EE	Likely	Likely
Three	Likely	Likely
O2	Likely	Likely
Vodafone	Likely	Likely



5G is predicted to be available around your location from the following provider(s): EE, Three. Please note that this predicted 5G coverage is for outdoors only. Please see the outdoor map of available services to compare coverage.

Find out what these results
mean 

View map of available services


About this mobile checker

[Feedback](#)

[Accessibility Statement \(https://www.ofcom.org.uk/about-ofcom/website/accessibility-checker\)](https://www.ofcom.org.uk/about-ofcom/website/accessibility-checker)

© Ofcom