

Menu ▾



Planning Application WA/2024/00531 - Valid From 15/03/2024

LAND REAR OF 11 BROOMWOOD WAY LOWER BOURNE FARNHAM
Erection of a dwelling with associated parking and amenity space including raised terraces.

▾ Details

Case No

WA/2024/00531

Ward

Farnham Bourne

Parish

Farnham

Proposal

Erection Of A Dwelling With Associated Parking And Amenity Space Including Raised Terraces.

Application Type

FULL APPLICATION

Case Officer

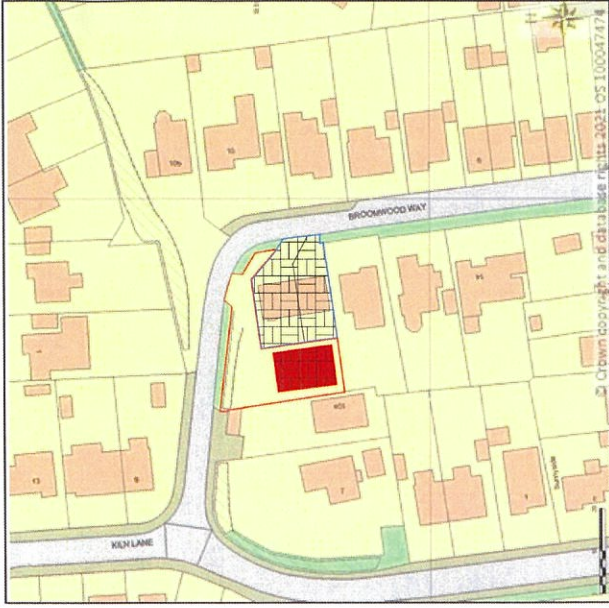
Tajinder Rehal

Applicant Name

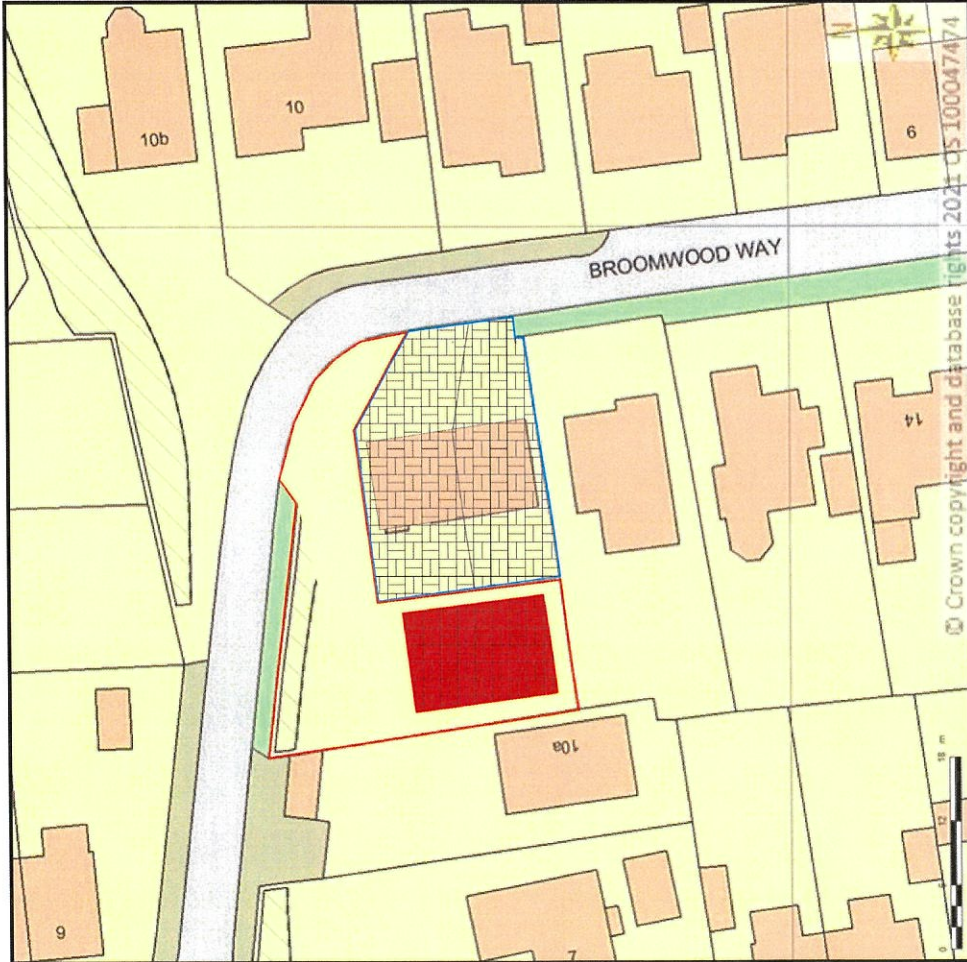
Paul Mcmillan

Agent

James Hutchison




SCALE 1:1250 on A3
CENTRE COORDINATES: 484176, 144828



AREA 90m x 90m
SCALE 1:500 on A3
CENTRE COORDINATES: 484176, 144828

YOUR NAME
Street Name, Suite Number
City, State Zip Code
177375EC 7600
Oak View Broomfield Way | **Farmham GU10 3LP**





GAP Consulting
 26 Oak Tree View
 Farnham
 Surrey
 GU10 3LP
 Broomwood Way
 Lower Bourne
 Farnham
 GU10 3LP
 Farnham GU10 3LP

www.gapdesign3d.com
 07859 923089

